



NATIONAL GEOGRAPHIC EDUCATOR NETWORK

MONTANA WEBINAR
DECEMBER 4, 2018

Y 2017

Y 2018

Y 2019

Y 2020



NATIONAL GEOGRAPHIC SOCIETY

PURPOSE

We push the boundaries of exploration
to further our understanding of our planet
and empower us all to generate solutions
for a healthier and more sustainable future



NATGEOED.ORG



A PLANET

IN BALANCE



NATGEOED.ORG



EDUCATION MISSION

“TEACHING KIDS ABOUT THE WORLD AND HOW IT WORKS”



NATGEOED.ORG



OUR PROGRAMS



NATGEO.ORG

A woman and two children are looking at a laptop screen. The background is a vibrant, colorful, abstract pattern resembling a topographical map or a satellite image. The woman is smiling and looking at the screen. The children are also looking at the screen with interest. The laptop is open and the screen is visible.

RESOURCE LIBRARY

Visit [NatGeoEd.org](https://www.natgeoed.org)





NATIONAL GEOGRAPHIC BEE



NATGEOED.ORG



GEOCHALLENGE



NATGEOED.ORG



SEEDING EDUCATION

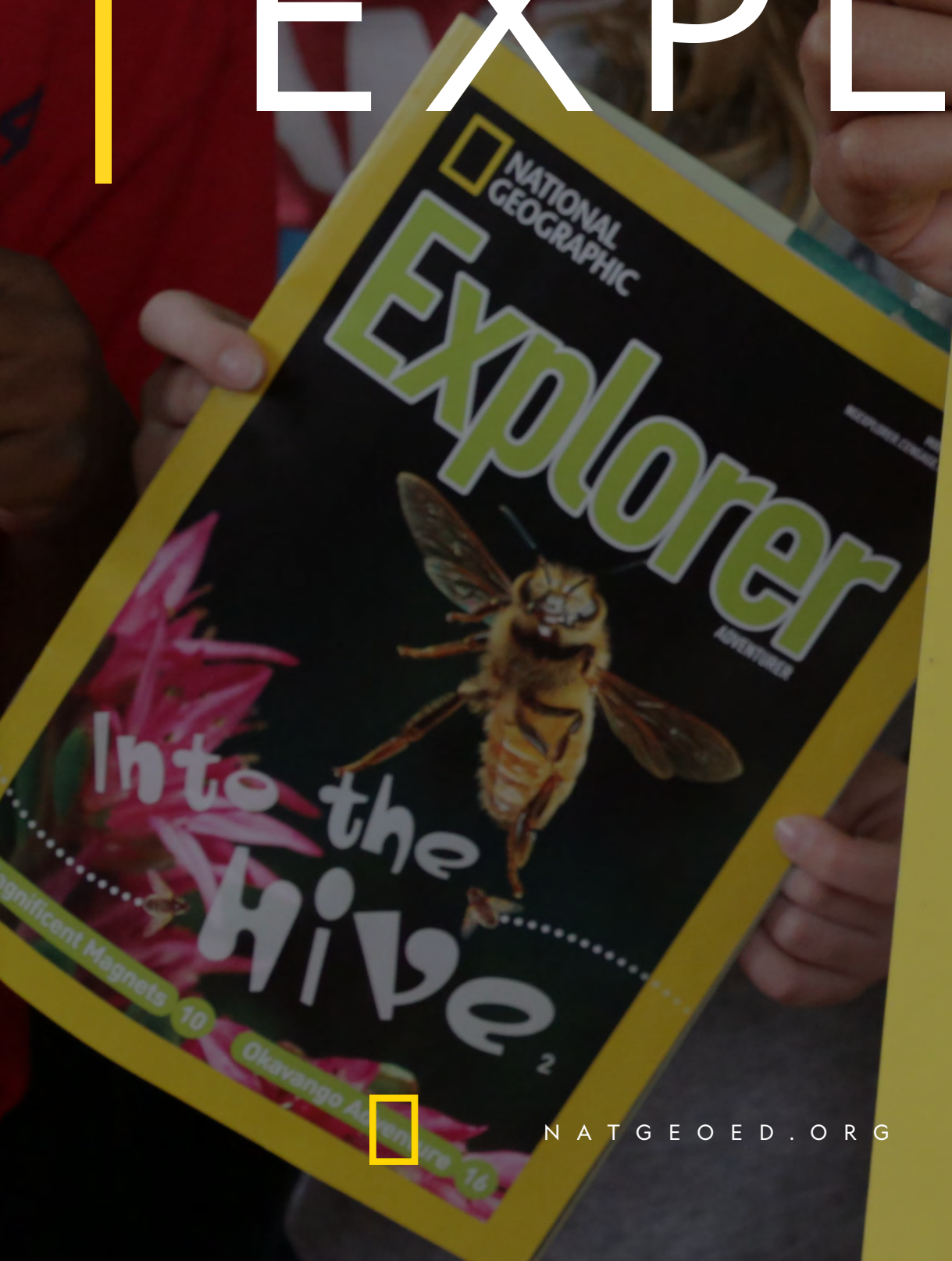
EDUCATOR GRANTS



NATGEOED.ORG



| EXPLORER MAGAZINE





GIANT MAPS

RESOURCES AND ACTIVITIES

- MT Geographic Alliance: www.umt.edu/mga
- CO Geographic Alliance: www.uccs.edu/coga
- NGS: www.nationalgeographic.org/education/giant-maps



NATGEO.ORG



SEEDING EDUCATION

EDUCATOR GRANTS



NATGEOED.ORG



NATGEOED.ORG



MICRO-CREDENTIALS

<https://goo.gl/cyAQdr>



THE GEO-INQUIRY PROCESS






EDUCATOR CERTIFICATION



NATGEOED.ORG



Three Phases of Certification

WORKSHOP



ACTIVITIES



CAPSTONE



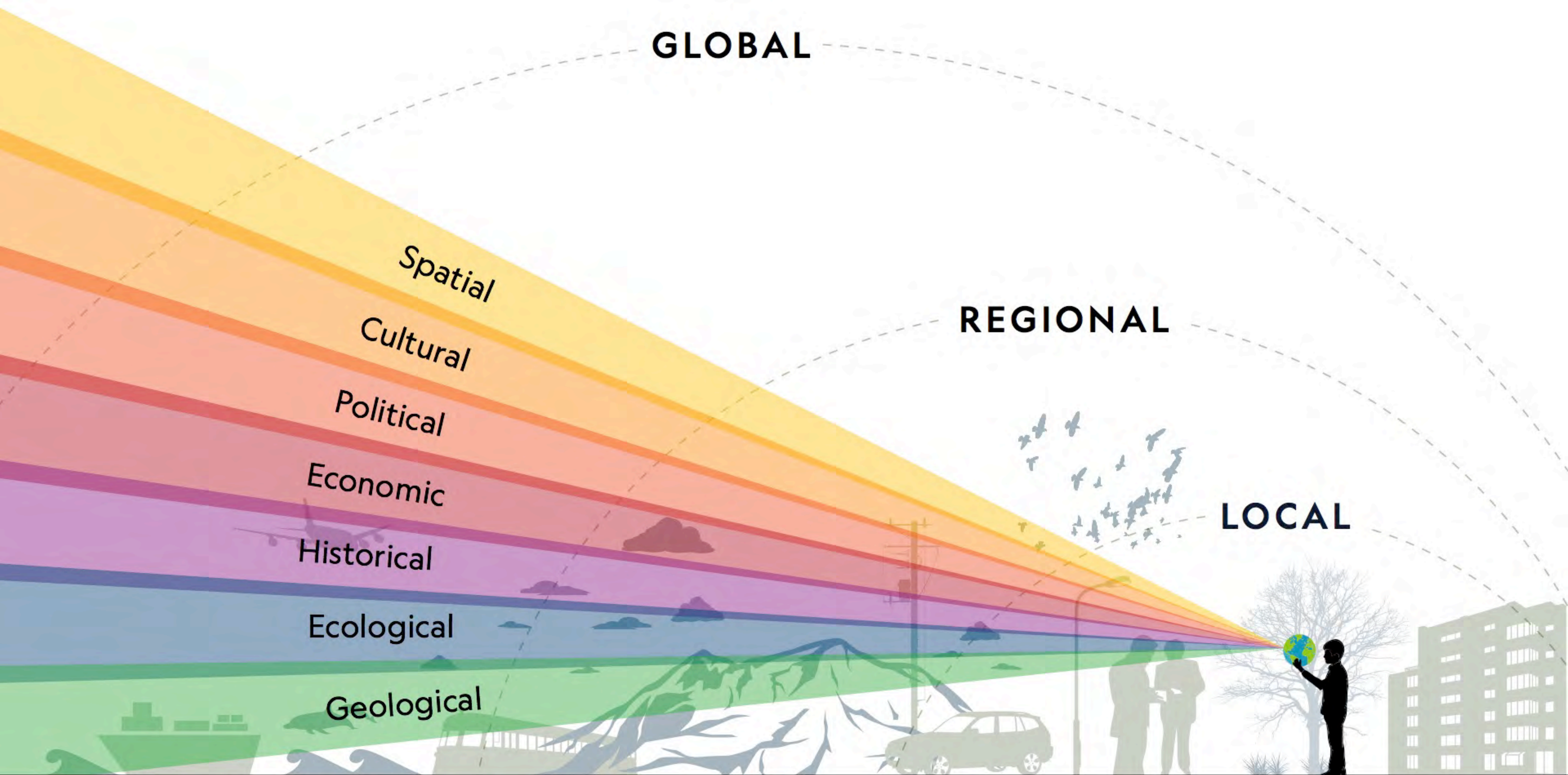
NATGEOED.ORG



GEO-INQUIRY PROCESS




NATGEOED.ORG



| HUMAN WORLD & NATURAL WORLD

WHAT IS GEO-INQUIRY?





WE CAN ALL BE EXPLORERS!



2019 DEVELOPMENT

ADDITIONAL FREE ONLINE COURSES

- SERVICE LEARNING
- CERTIFIED FACILITATOR
- HUMAN AND WILDLIFE MIGRATION
- CLIMATE CHANGE

ADDITIONAL FREE PD OPPORTUNITIES

- MAPPING
- CITIZEN SCIENCE
- CERTIFIED FACILITATOR

~200 ADDITIONAL RESOURCES TO THE LIBRARY





QUESTIONS?

