

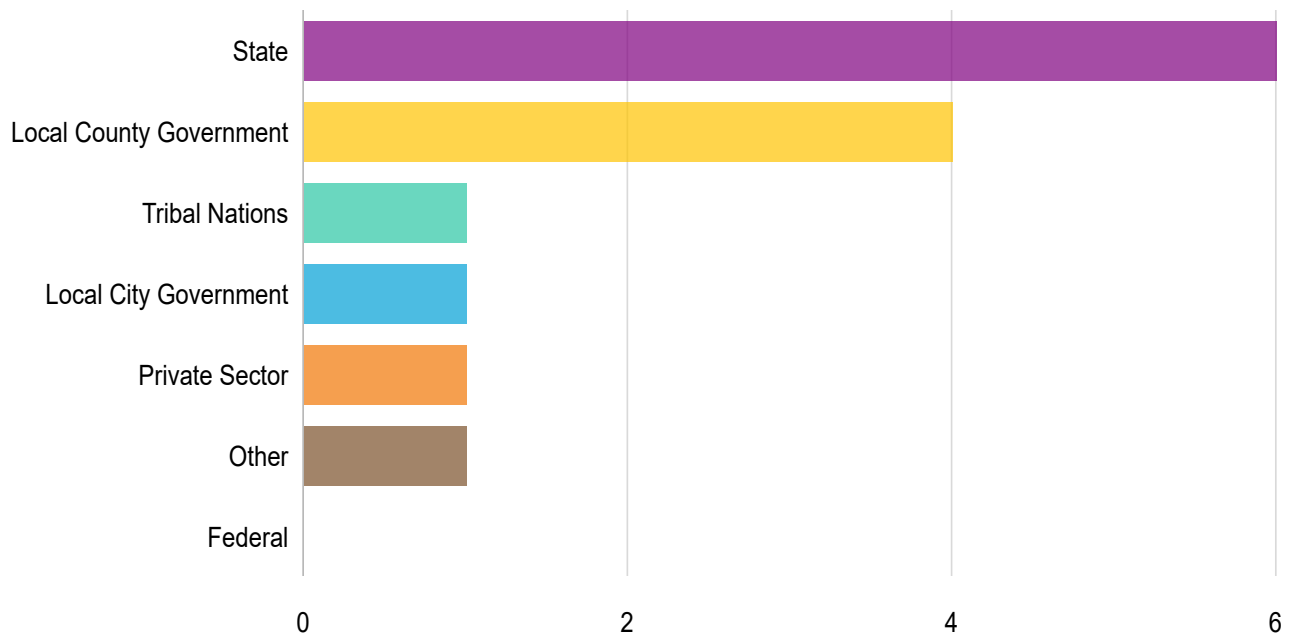
MSDI Boundary Working Group Survey

Name

The word cloud requires at least 20 answers to show.

Answered: 12 Skipped: 2

Affiliation *



Answers

Count

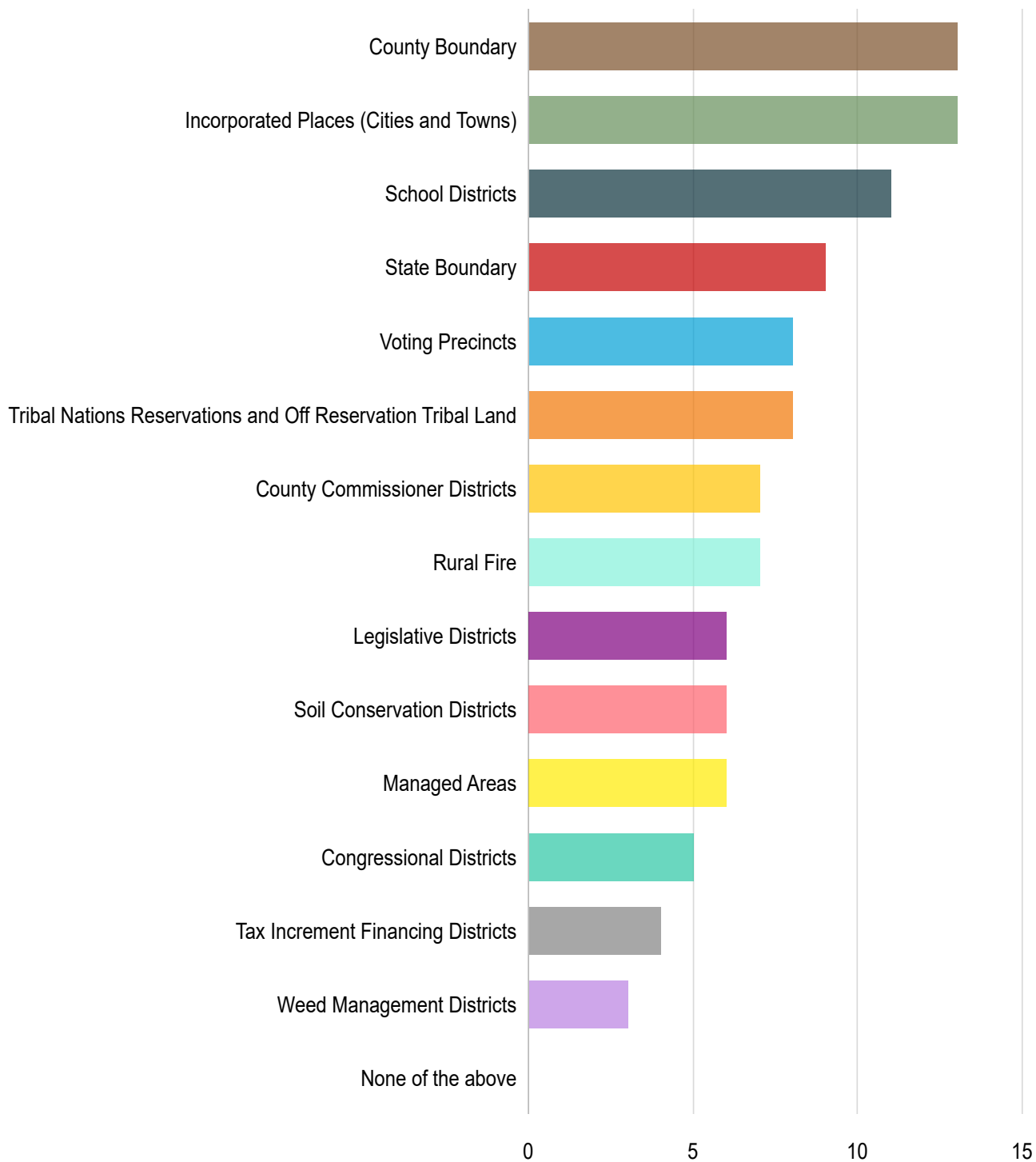
Percentage

Answers	Count	Percentage
State	6	42.86%
Local County Government	4	28.57%
Tribal Nations	1	7.14%
Local City Government	1	7.14%
Private Sector	1	7.14%

Other	1	7.14%
Federal	0	0%

Answered: 14 Skipped: 0

What Core Data Layers do you use for your work?

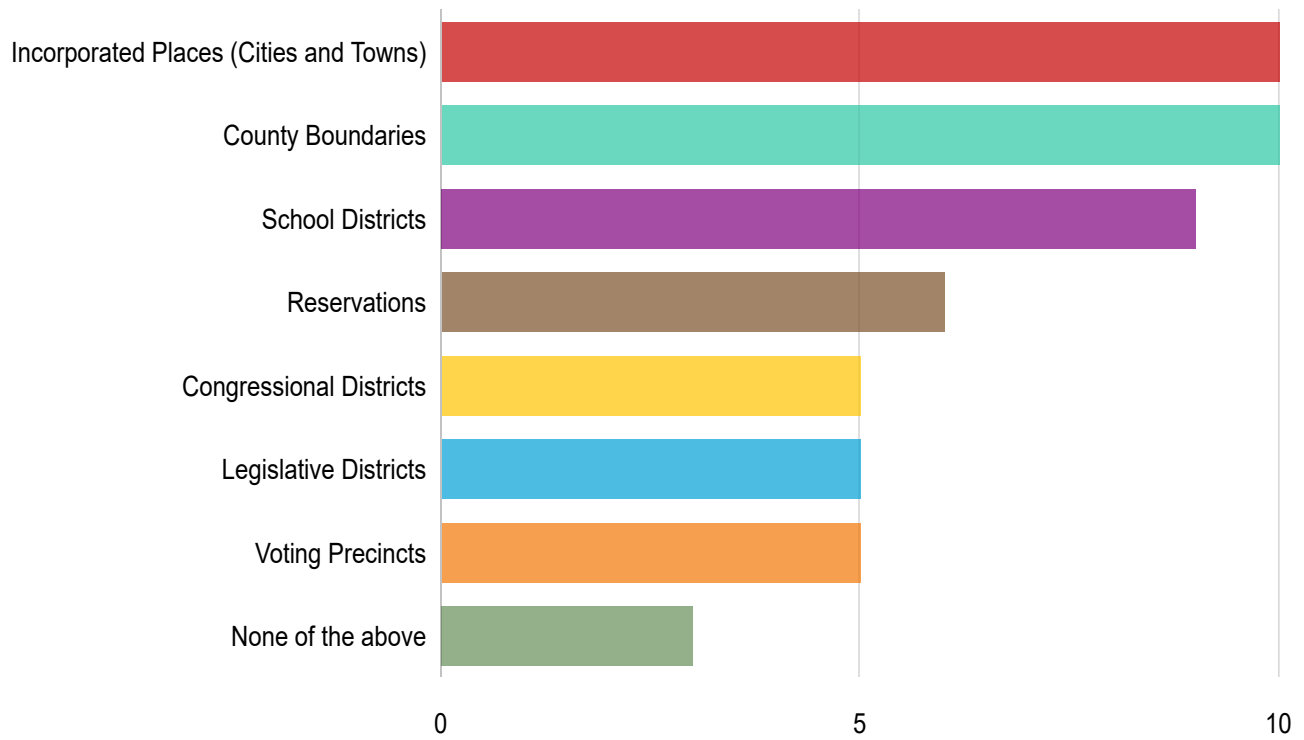


Answers	Count	Percentage
---------	-------	------------

County Boundary	13	92.86%
Incorporated Places (Cities and Towns)	13	92.86%
School Districts	11	78.57%
State Boundary	9	64.29%
Voting Precincts	8	57.14%
Tribal Nations Reservations and Off Reservation Tribal Land	8	57.14%
County Commissioner Districts	7	50%
Rural Fire Districts	7	50%
Legislative Districts	6	42.86%
Soil Conservation Districts	6	42.86%
Managed Areas	6	42.86%
Congressional Districts	5	35.71%
Tax Increment Financing Districts	4	28.57%
Weed Management Districts	3	21.43%
None of the above	0	0%

Answered: 14 Skipped: 0

What US Census Data Layers do you use for your work?



Answers

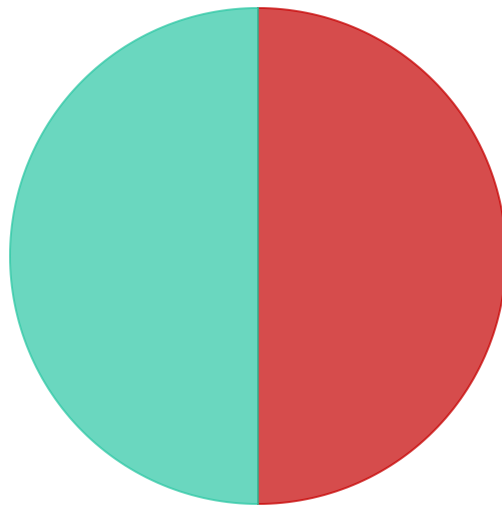
Count

Percentage

Answers	Count	Percentage
Incorporated Places (Cities and Towns)	10	71.43%
County Boundaries	10	71.43%
School Districts	9	64.29%
Reservations	6	42.86%
Congressional Districts	5	35.71%
Legislative Districts	5	35.71%
Voting Precincts	5	35.71%
None of the above	3	21.43%

Answered: 14 Skipped: 0

Do you use the US Census Bureau version or the MSDI version that MSL...



● US Census Bureau

● MSL - MSDI

● Other

Answers

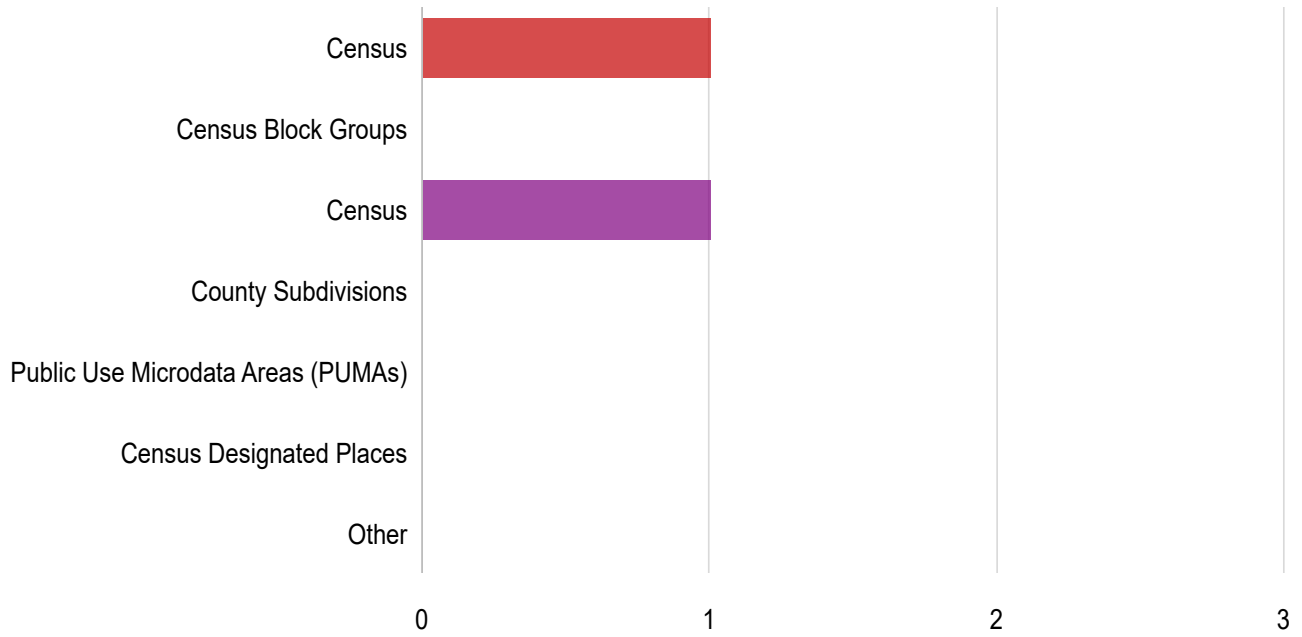
Count

Percentage

US Census Bureau	1	7.14%
MSL - MSDI	1	7.14%
Other	0	0%

Answered: 2 Skipped: 12

Do you use other (non-MSDI) US Census Data



Answers

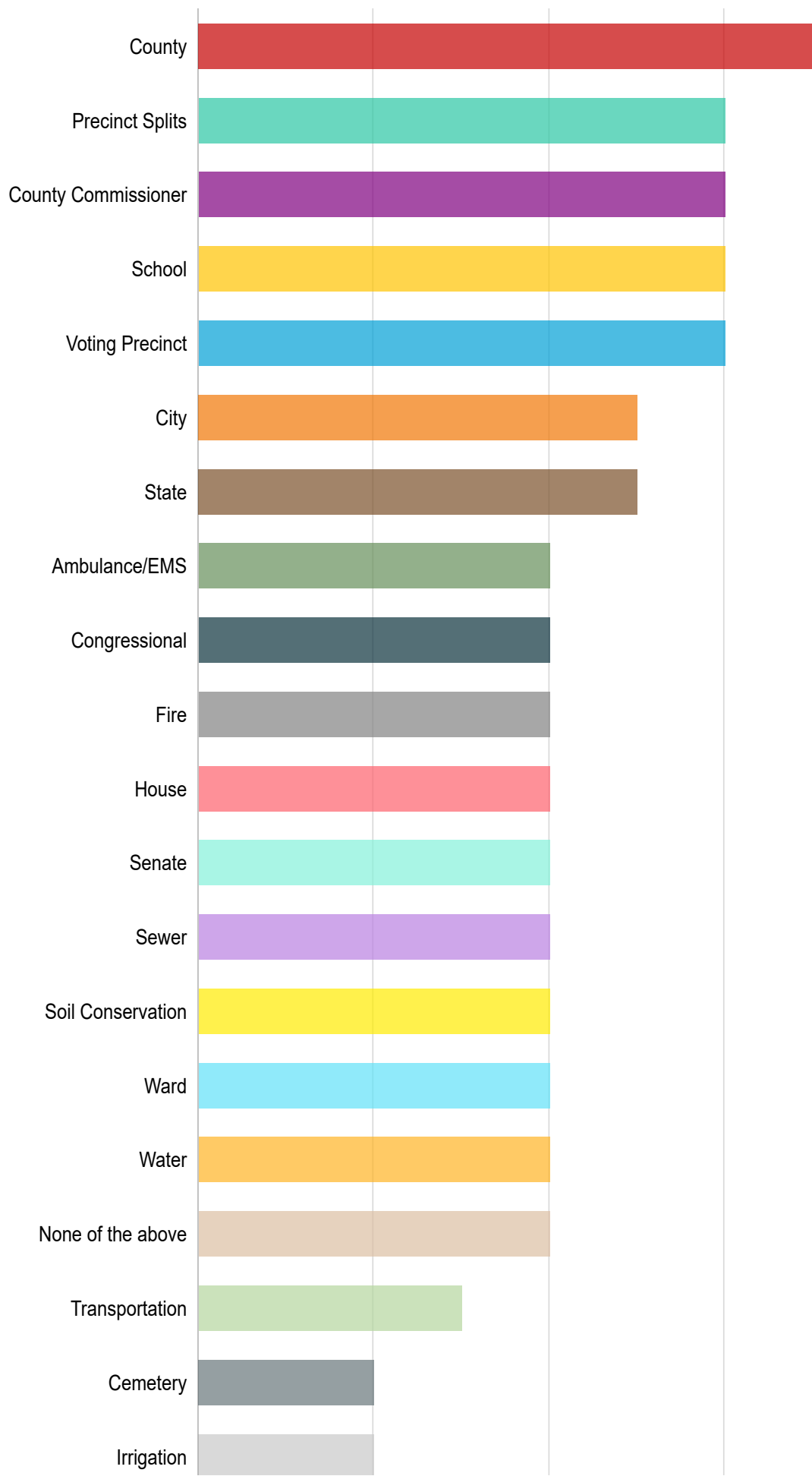
Count

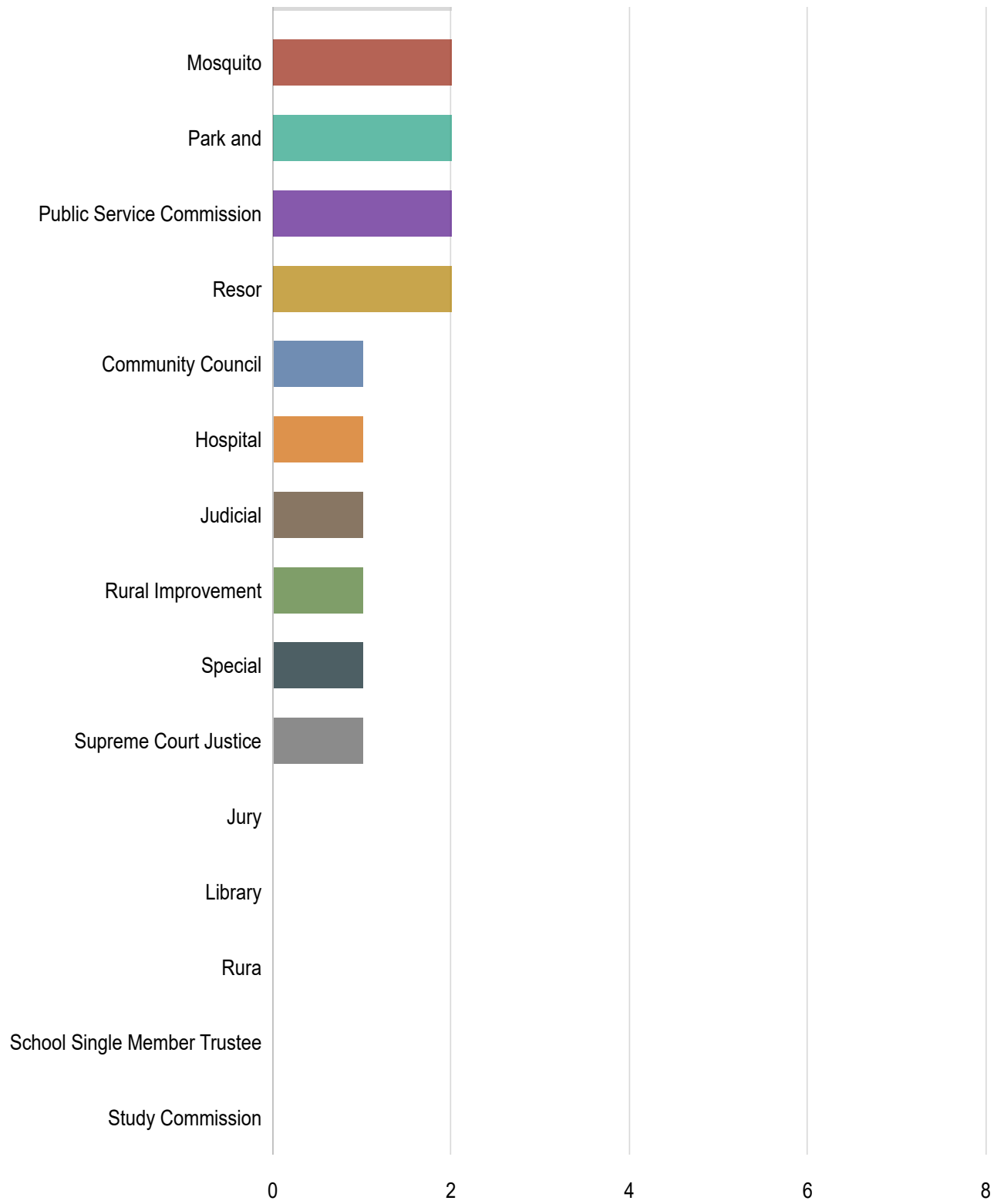
Percentage

Answers	Count	Percentage
Census Tracts	1	7.14%
Census Block Groups	0	0%
Census Blocks	1	7.14%
County Subdivisions	0	0%
Public Use Microdata Areas (PUMAs)	0	0%
Census Designated Places (CDPs)	0	0%
Other	0	0%

Answered: 2 Skipped: 12

What Election Districts do you use for your work?





Answers	Count	Percentage
County	7	50%
Precinct Splits	6	42.86%
County Commissioner	6	42.86%
School	6	42.86%
Voting Precinct	6	42.86%
City	5	35.71%
State	5	35.71%
Ambulance/EMS	4	28.57%
Congressional	4	28.57%
Fire	4	28.57%
House	4	28.57%
Senate	4	28.57%
Sewer	4	28.57%
Soil Conservation	4	28.57%
Ward	4	28.57%
Water	4	28.57%
None of the above	4	28.57%
Transportation	3	21.43%
Cemetery	2	14.29%
Irrigation	2	14.29%
Mosquito	2	14.29%
Park and Recreation	2	14.29%

Public Service Commission	2	14.29%
Resort	2	14.29%
Community Council	1	7.14%
Hospital	1	7.14%
Judicial	1	7.14%
Rural Improvement	1	7.14%
Special	1	7.14%
Supreme Court Justice	1	7.14%
Jury	0	0%
Library	0	0%
Rural	0	0%
School Single Member Trustee	0	0%
Study Commission	0	0%

Answered: 13 Skipped: 1

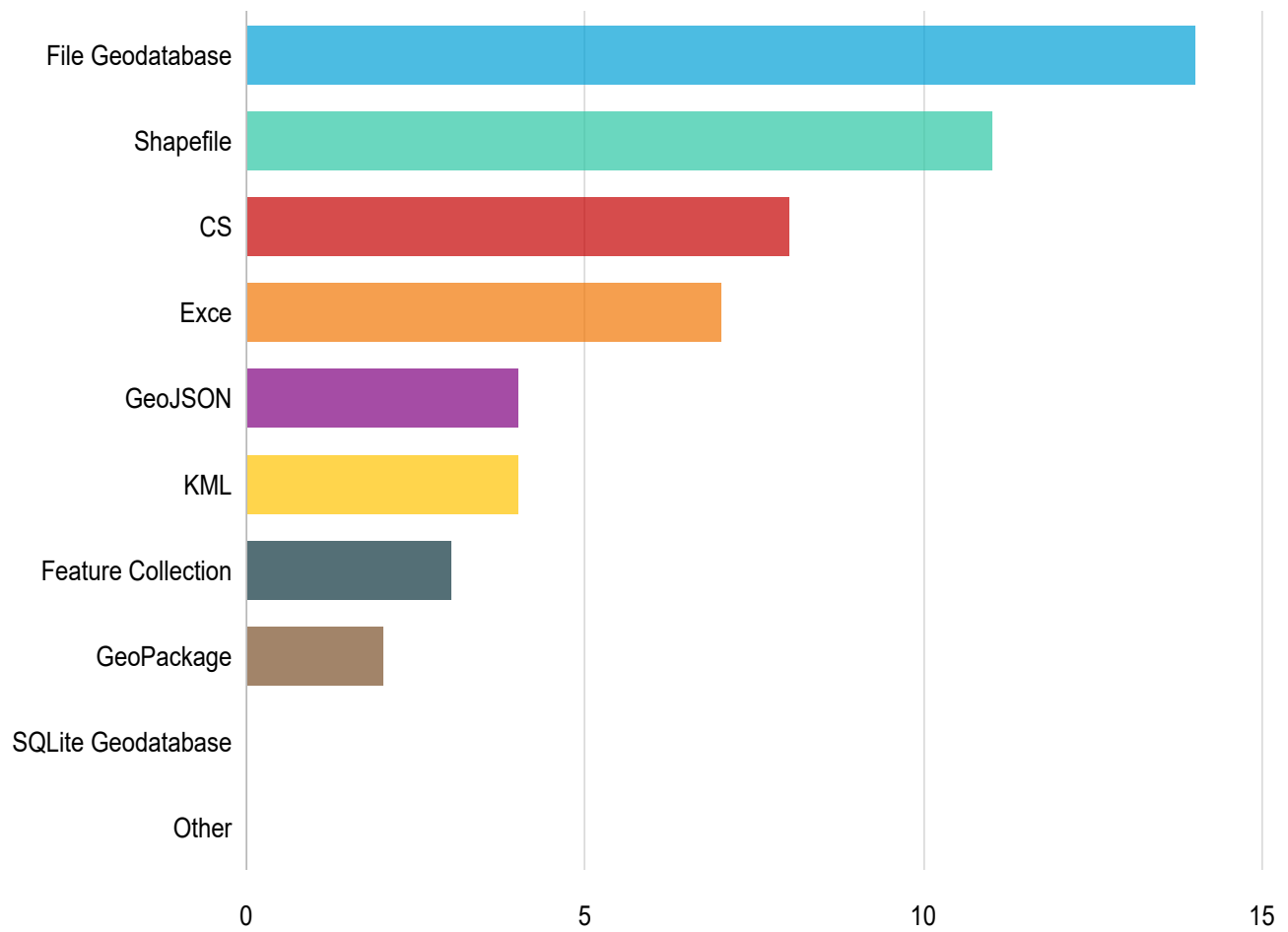
Are there boundary related data layers you need that we don't currently have available fro...

The word cloud requires at least 20 answers to show.

Word	Count
layers	1
looked	1
find.	1

Answered: 4 Skipped: 10

Which data formats do you use for your work?



Answers

Count

Percentage

Answers	Count	Percentage
File Geodatabase	14	100%
Shapefile	11	78.57%
CSV	8	57.14%
Excel	7	50%
GeoJSON	4	28.57%
KML	4	28.57%
Feature Collection	3	21.43%
GeoPackage	2	14.29%

SQLite Geodatabase	0	0%
Other	0	0%

Answered: 14 Skipped: 0

Do you use a different data format that is not listed above?

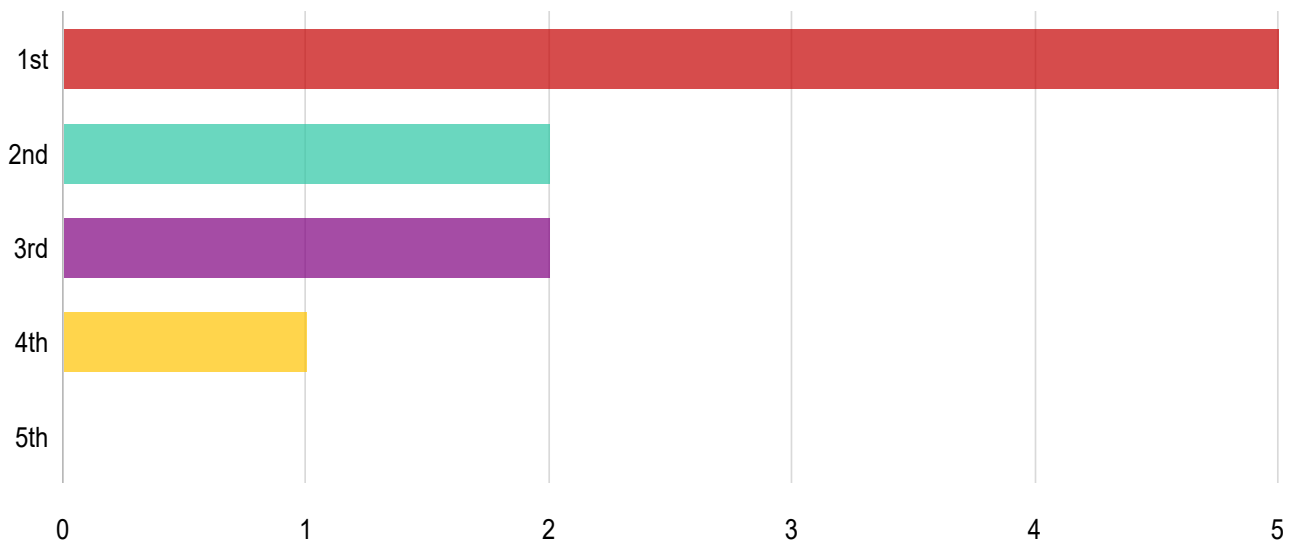
The word cloud requires at least 20 answers to show.

Response	Count
No	2

Answered: 2 Skipped: 12

Please select your top five priorities from the Near-Term Goals listed:

- 1) Identify topology errors.

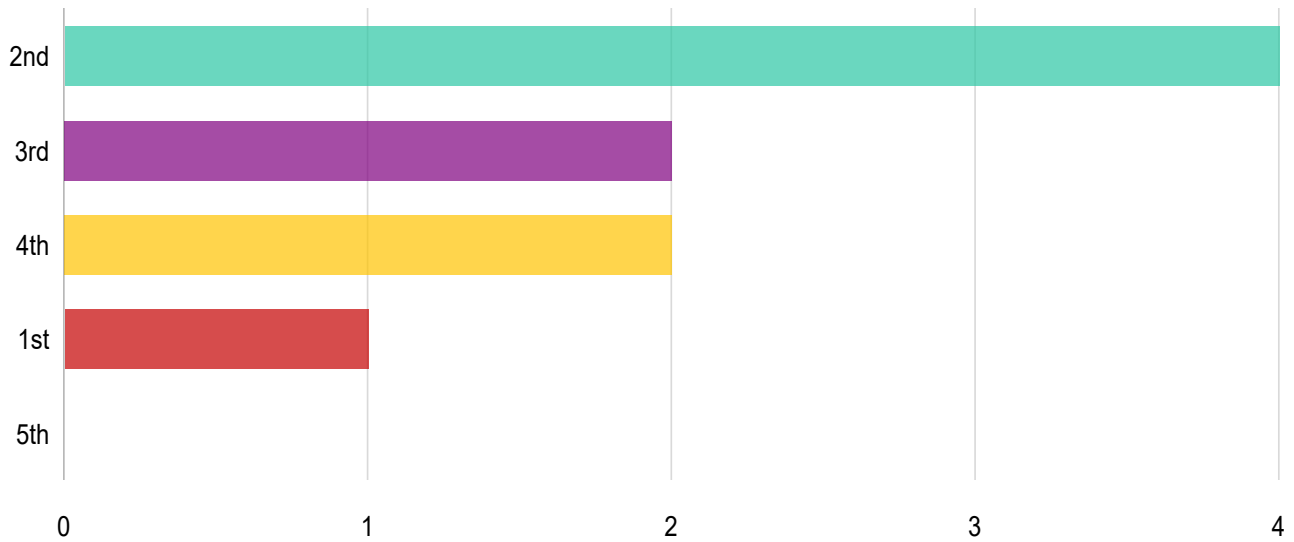


Answers	Count	Percentage
1st	5	35.71%
2nd	2	14.29%

3rd	2	14.29%
4th	1	7.14%
5th	0	0%

Answered: 10 Skipped: 4

○ 2) Improve update frequency.

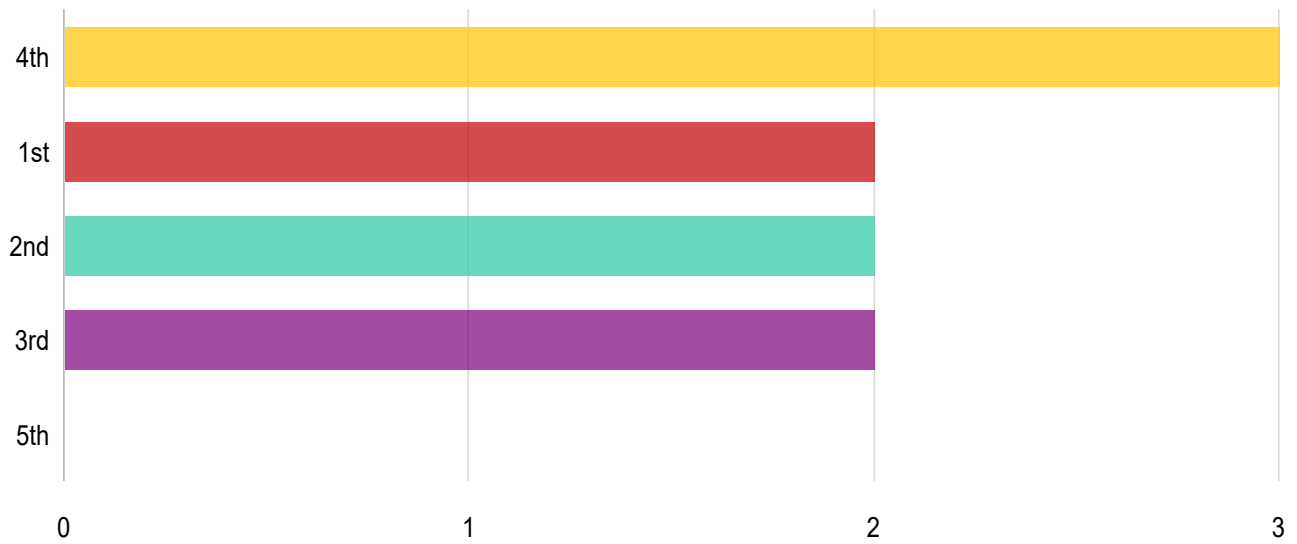


Answers **Count** **Percentage**

2nd	4	28.57%
3rd	2	14.29%
4th	2	14.29%
1st	1	7.14%
5th	0	0%

Answered: 9 Skipped: 5

○ 3) Review and update publishing process for efficiency and consistency.

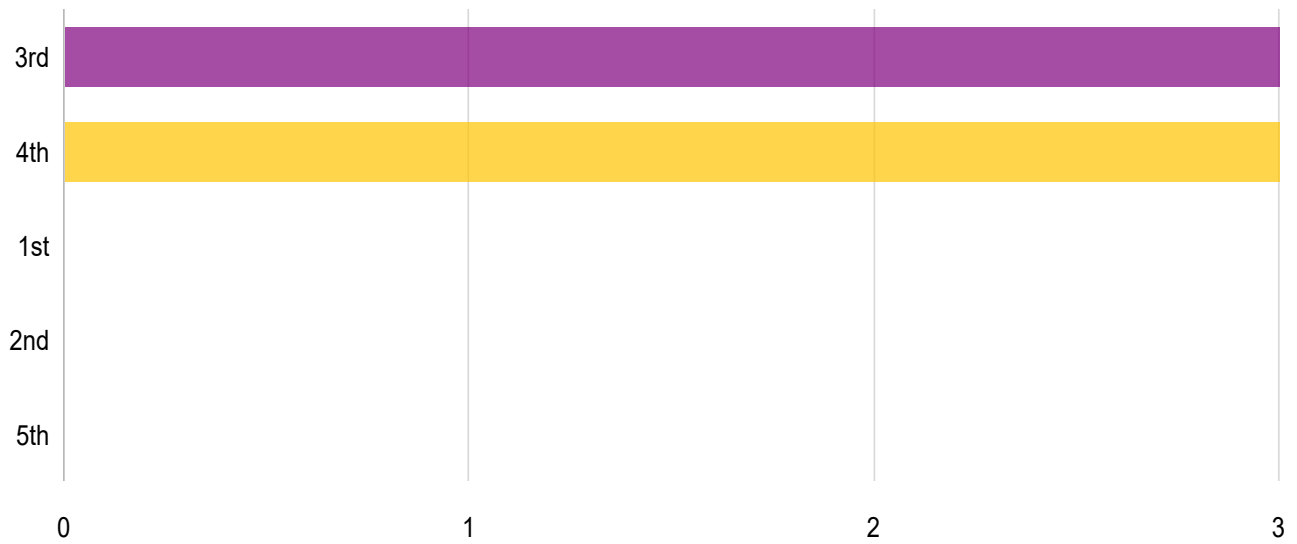


Answers **Count** **Percentage**

4th	3	21.43%
1st	2	14.29%
2nd	2	14.29%
3rd	2	14.29%
5th	0	0%

Answered: 9 Skipped: 5

4) Increase cadence of working groups meetings

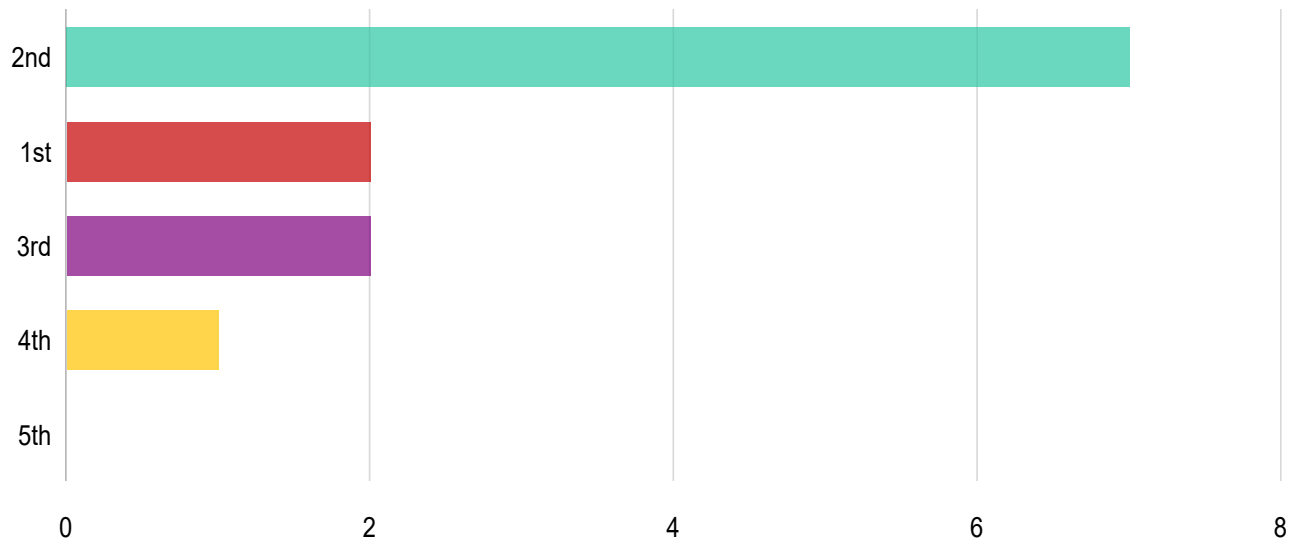


Answers	Count	Percentage
---------	-------	------------

3rd	3	21.43%
4th	3	21.43%
1st	0	0%
2nd	0	0%
5th	0	0%

Answered: 6 Skipped: 8

○ 5) Identify incomplete datasets.

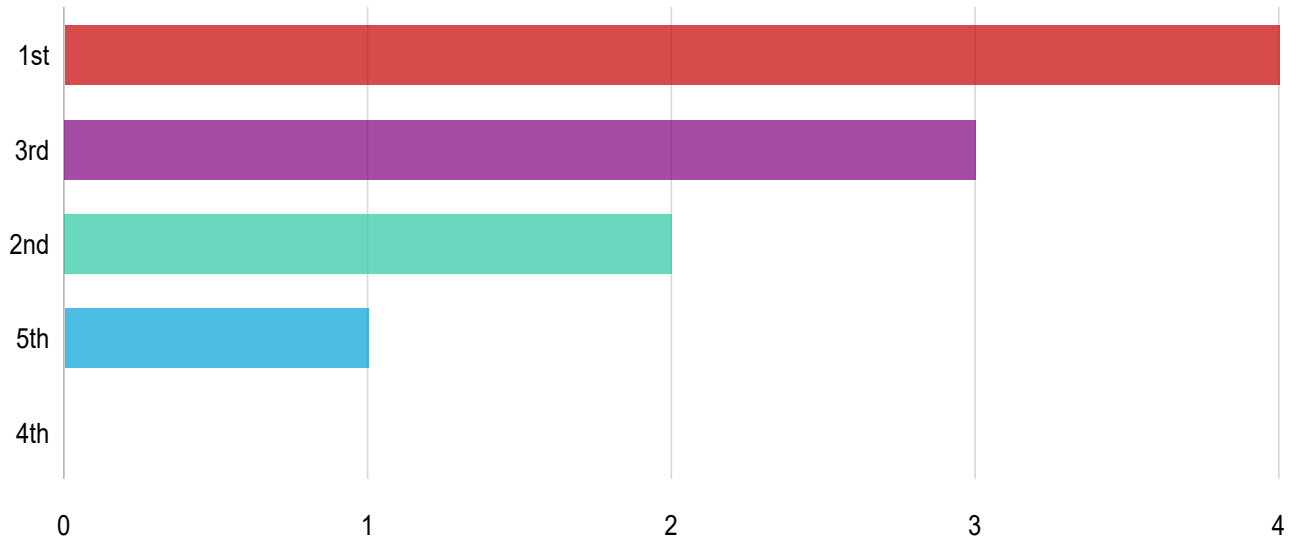


Answers	Count	Percentage
---------	-------	------------

2nd	7	50%
1st	2	14.29%
3rd	2	14.29%
4th	1	7.14%
5th	0	0%

Answered: 12 Skipped: 2

o 6) Inventory current data, map, web map and application products.

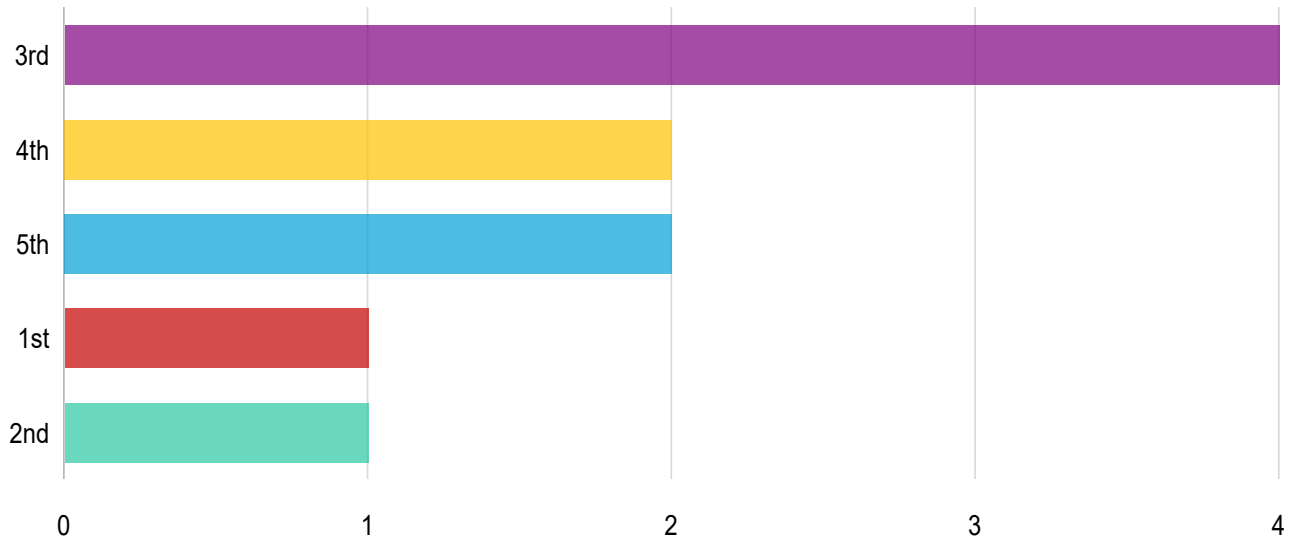


Answers	Count	Percentage
---------	-------	------------

1st	4	28.57%
3rd	3	21.43%
2nd	2	14.29%
5th	1	7.14%
4th	0	0%

Answered: 10 Skipped: 4

○ 7) Review items for redundancy, ADA accessibility, and consistency of loo...

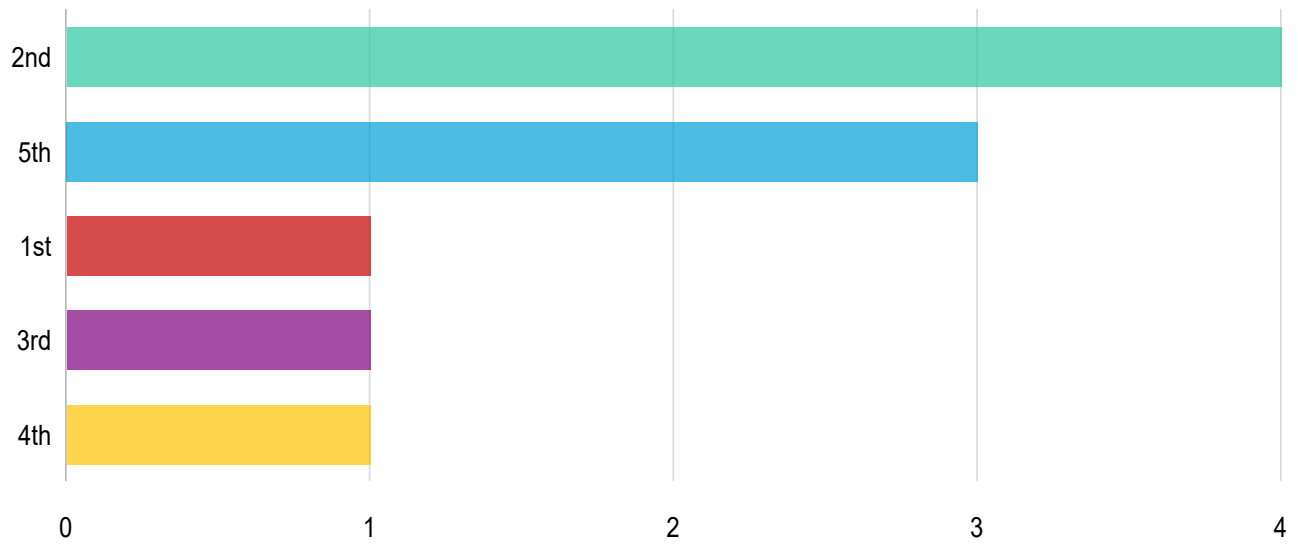


Answers	Count	Percentage
---------	-------	------------

3rd	4	28.57%
4th	2	14.29%
5th	2	14.29%
1st	1	7.14%
2nd	1	7.14%

Answered: 10 Skipped: 4

○ 8) Review and create documentation for all business processes and...

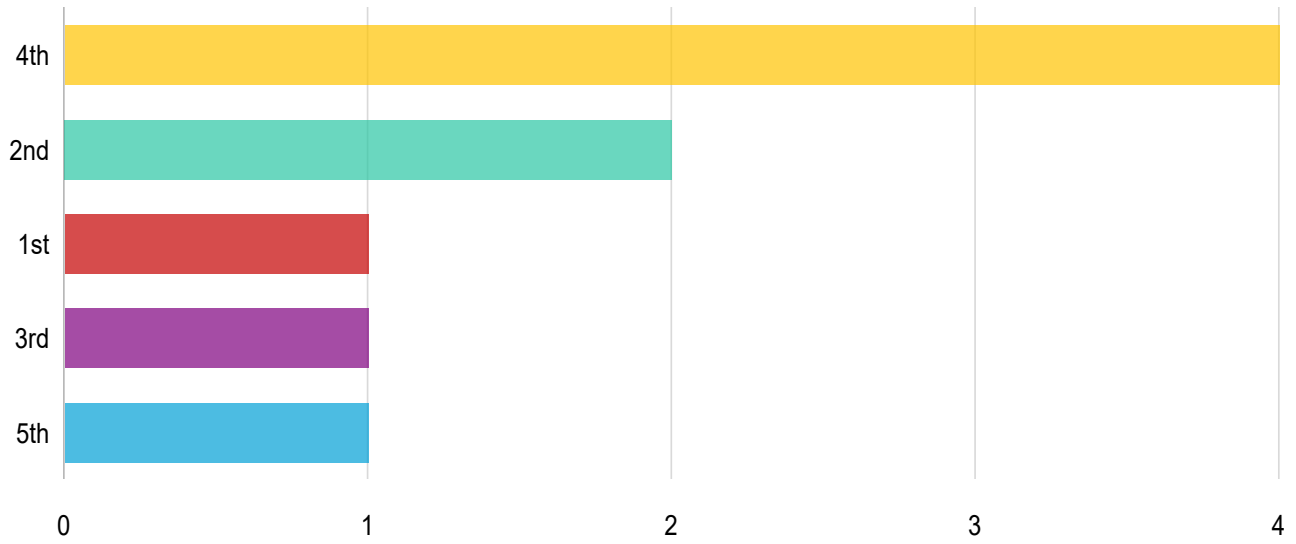


Answers	Count	Percentage
---------	-------	------------

2nd	4	28.57%
5th	3	21.43%
1st	1	7.14%
3rd	1	7.14%
4th	1	7.14%

Answered: 10 Skipped: 4

○ 9) Review data schema.

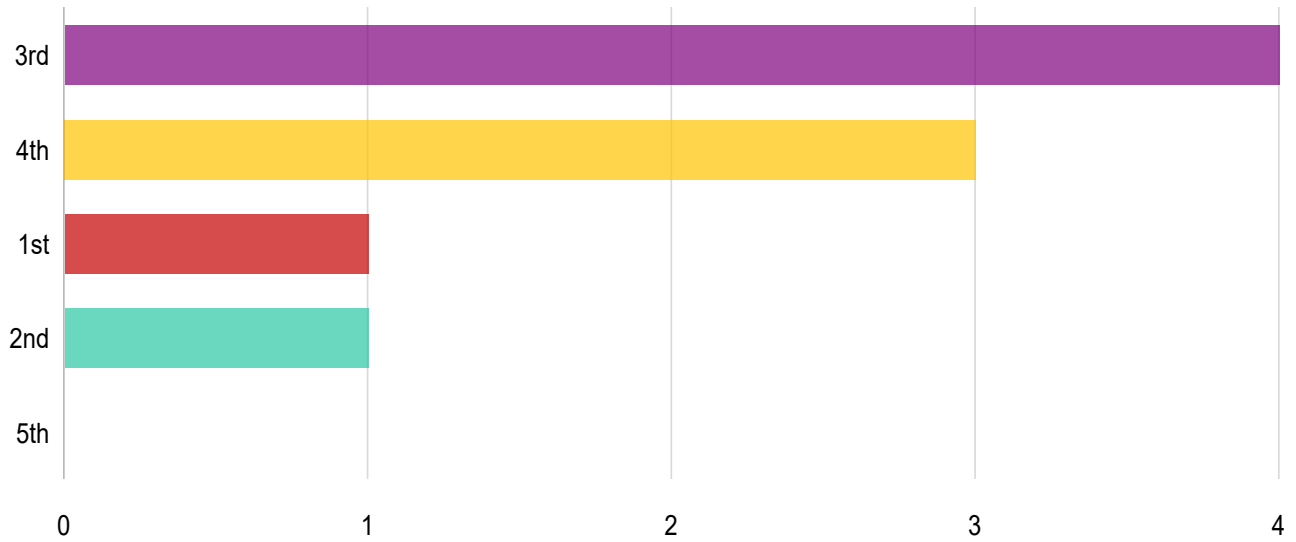


Answers	Count	Percentage
---------	-------	------------

4th	4	28.57%
2nd	2	14.29%
1st	1	7.14%
3rd	1	7.14%
5th	1	7.14%

Answered: 9 Skipped: 5

○ 10) Validate metadata.

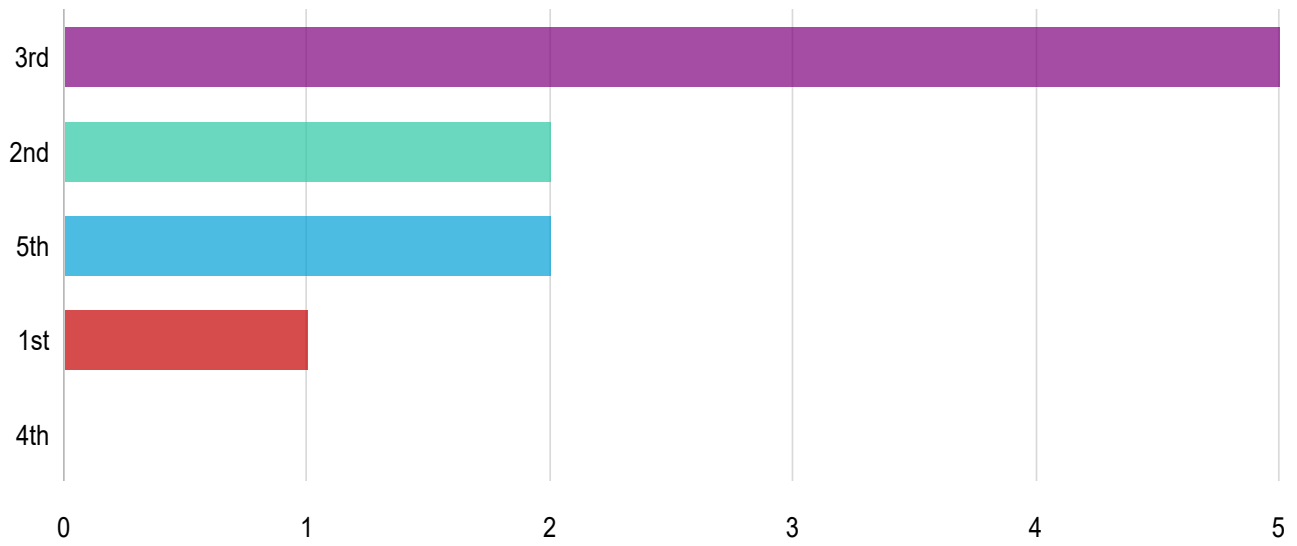


Answers **Count** **Percentage**

3rd	4	28.57%
4th	3	21.43%
1st	1	7.14%
2nd	1	7.14%
5th	0	0%

Answered: 9 Skipped: 5

o 11) Complete Data Improvement Plan

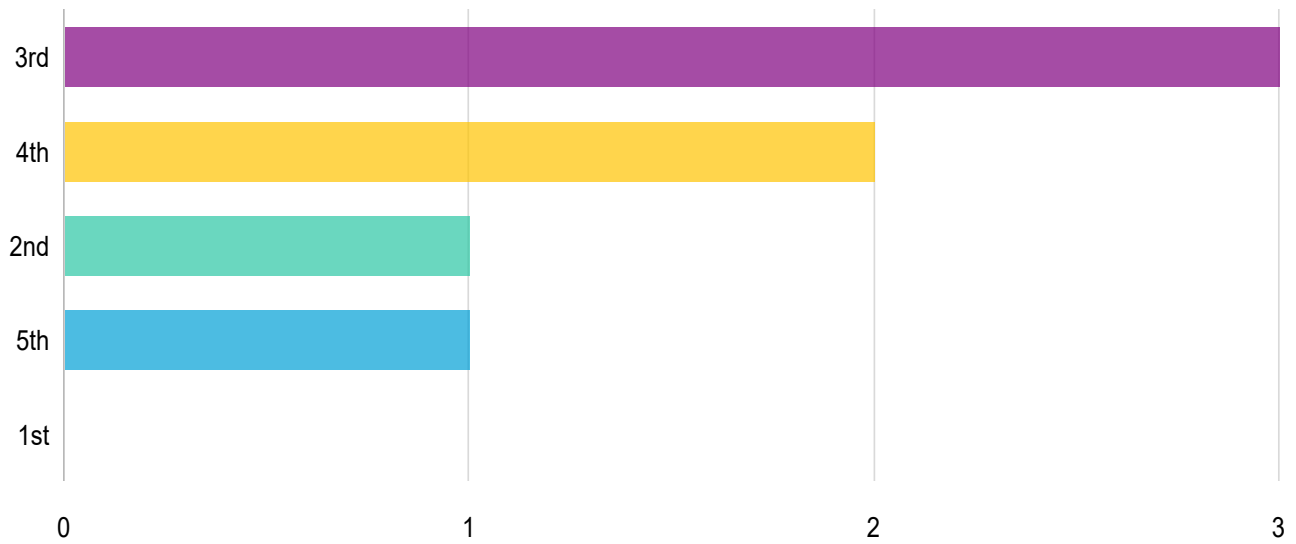


Answers	Count	Percentage
---------	-------	------------

3rd	5	35.71%
2nd	2	14.29%
5th	2	14.29%
1st	1	7.14%
4th	0	0%

Answered: 10 Skipped: 4

o 12) Review outreach.



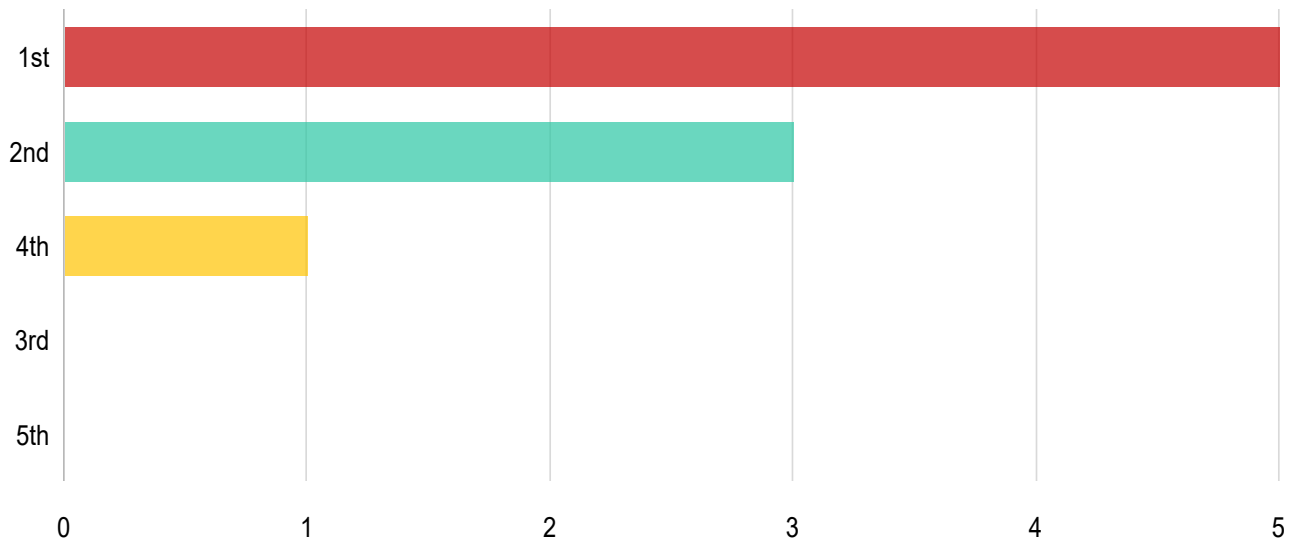
Answers	Count	Percentage
---------	-------	------------

3rd	3	21.43%
4th	2	14.29%
2nd	1	7.14%
5th	1	7.14%
1st	0	0%

Answered: 7 Skipped: 7

Please select your top five priorities from the Five-Year Goals listed:

- 1) Identify and prioritize areas that need adjustment and additional survey...

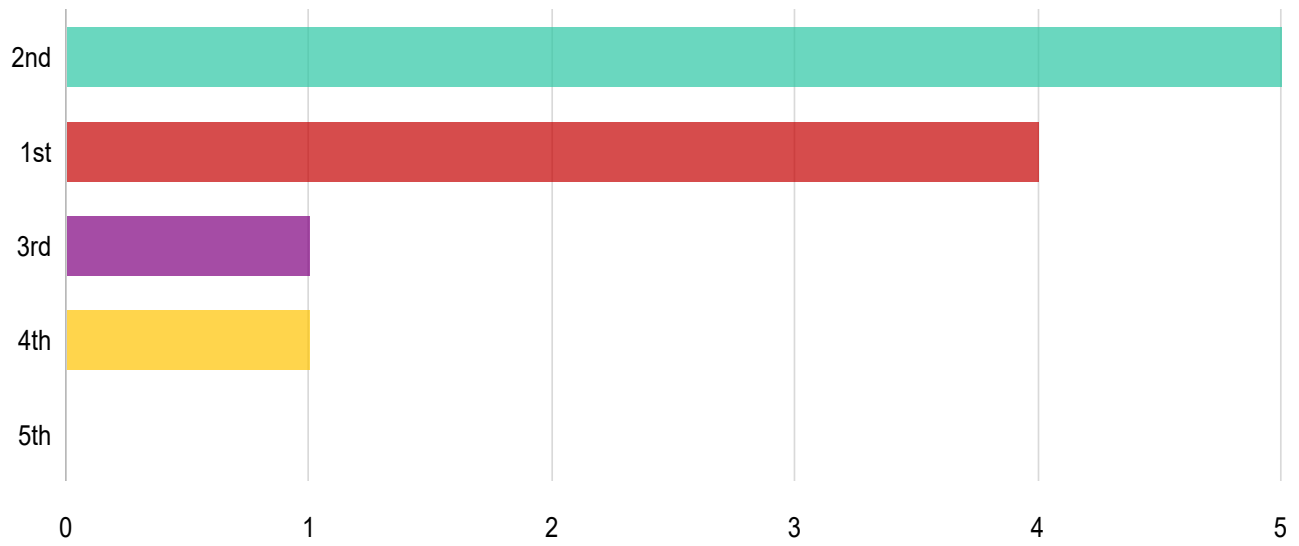


Answers	Count	Percentage
---------	-------	------------

1st	5	35.71%
2nd	3	21.43%
4th	1	7.14%
3rd	0	0%
5th	0	0%

Answered: 9 Skipped: 5

○ 2) Streamline adjustment process: coordinate with the Cadastral Framewo...

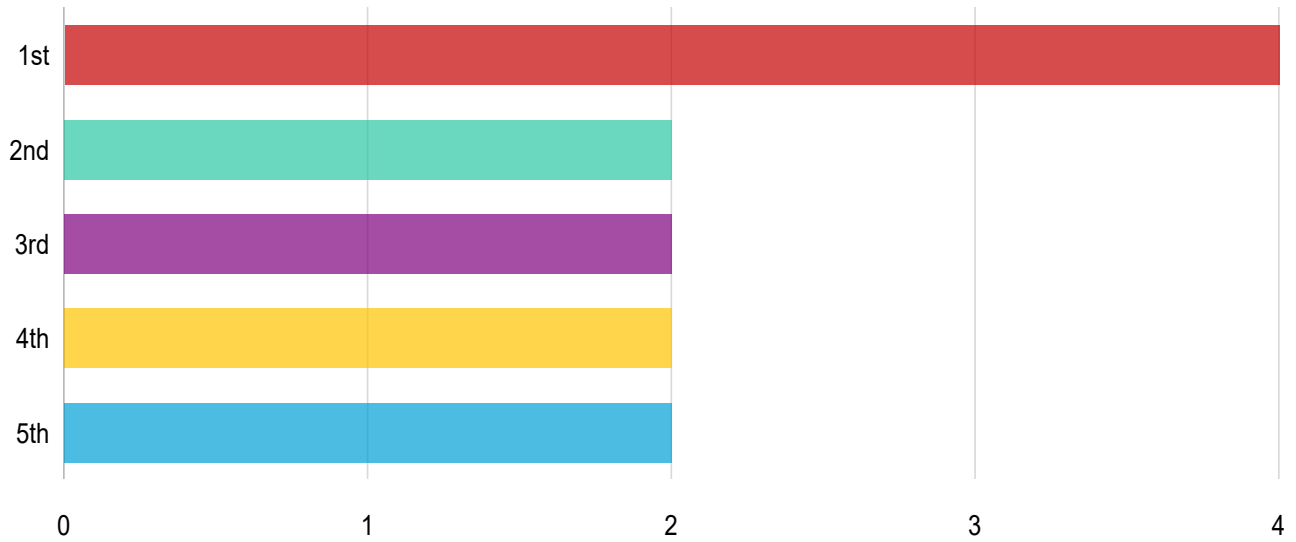


Answers **Count** **Percentage**

Answers	Count	Percentage
2nd	5	35.71%
1st	4	28.57%
3rd	1	7.14%
4th	1	7.14%
5th	0	0%

Answered: 11 Skipped: 3

o 3) Work with the US Census Bureau to align Census geographies to the...

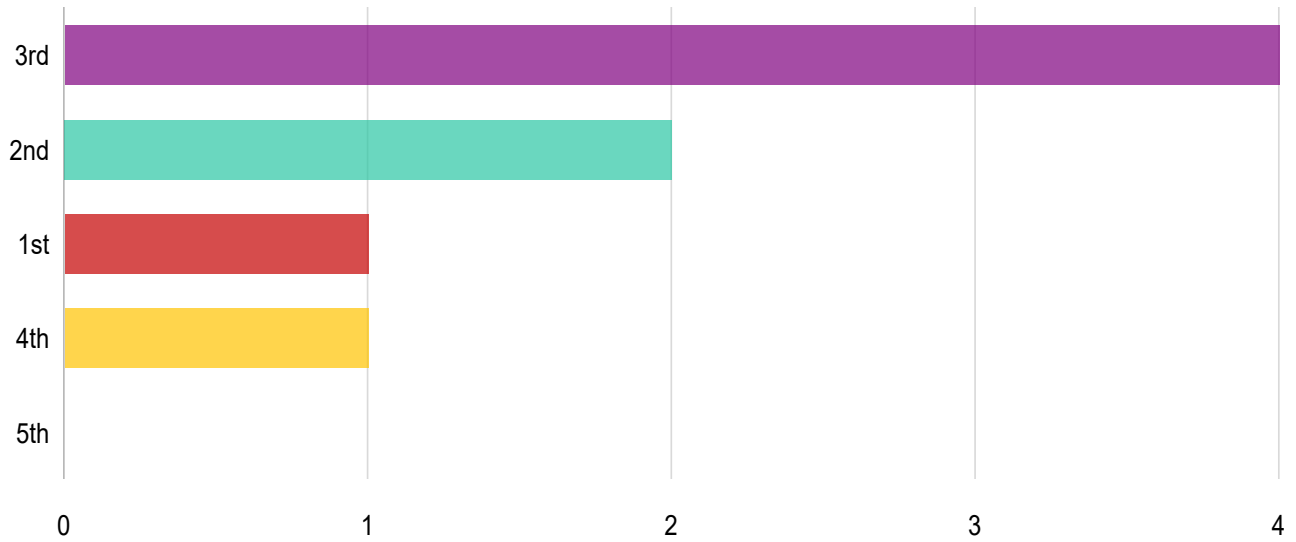


Answers	Count	Percentage
---------	-------	------------

1st	4	28.57%
2nd	2	14.29%
3rd	2	14.29%
4th	2	14.29%
5th	2	14.29%

Answered: 12 Skipped: 2

o 4) Develop and implement at MOU (State BAS Agreement) between the US...

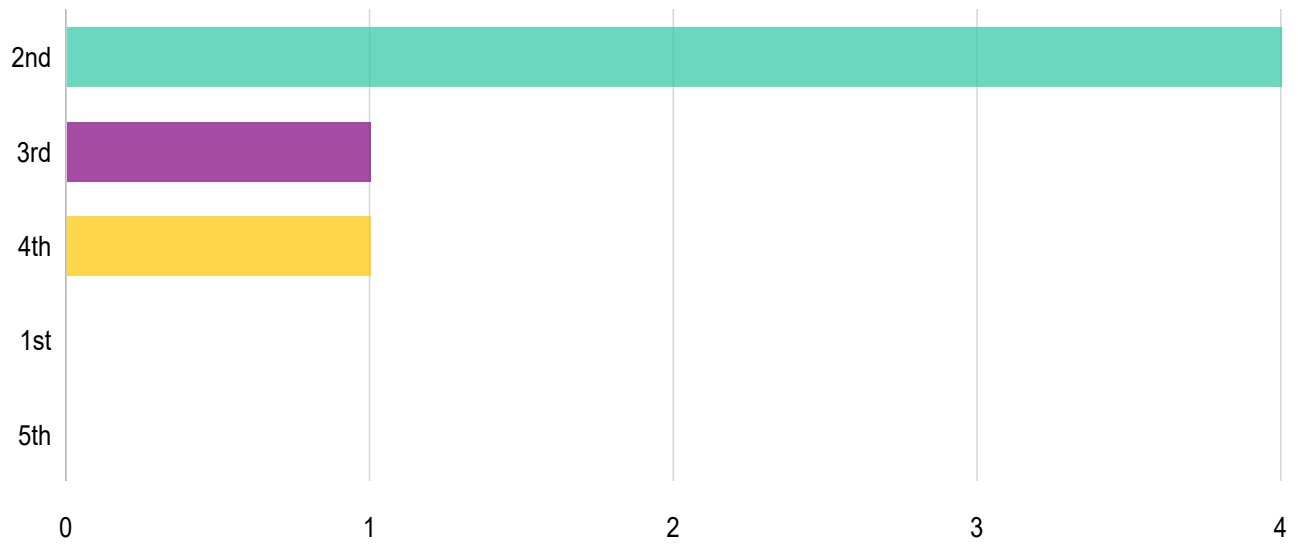


Answers **Count** **Percentage**

3rd	4	28.57%
2nd	2	14.29%
1st	1	7.14%
4th	1	7.14%
5th	0	0%

Answered: 8 Skipped: 6

- 5) Collaborate with neighboring states to improve state boundary.

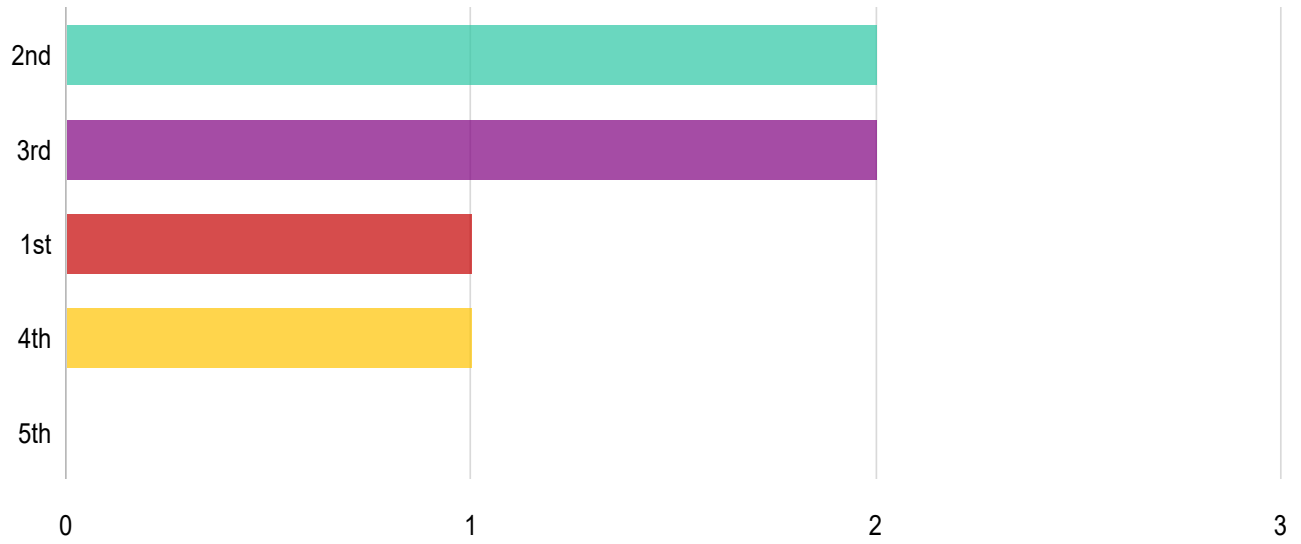


Answers	Count	Percentage
---------	-------	------------

2nd	4	28.57%
3rd	1	7.14%
4th	1	7.14%
1st	0	0%
5th	0	0%

Answered: 6 Skipped: 8

o 6) Streamline process for reviewing and updating the Managed Areas...

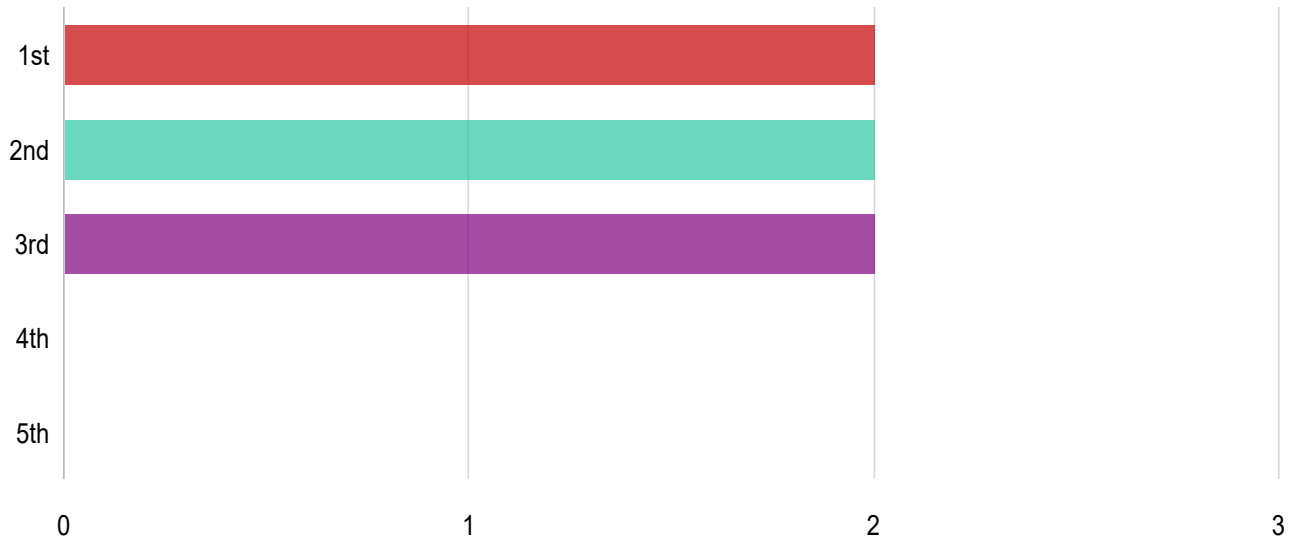


Answers	Count	Percentage
---------	-------	------------

2nd	2	14.29%
3rd	2	14.29%
1st	1	7.14%
4th	1	7.14%
5th	0	0%

Answered: 6 Skipped: 8

○ 7) Create time-enabled Annexation feature class to provide timeline of...

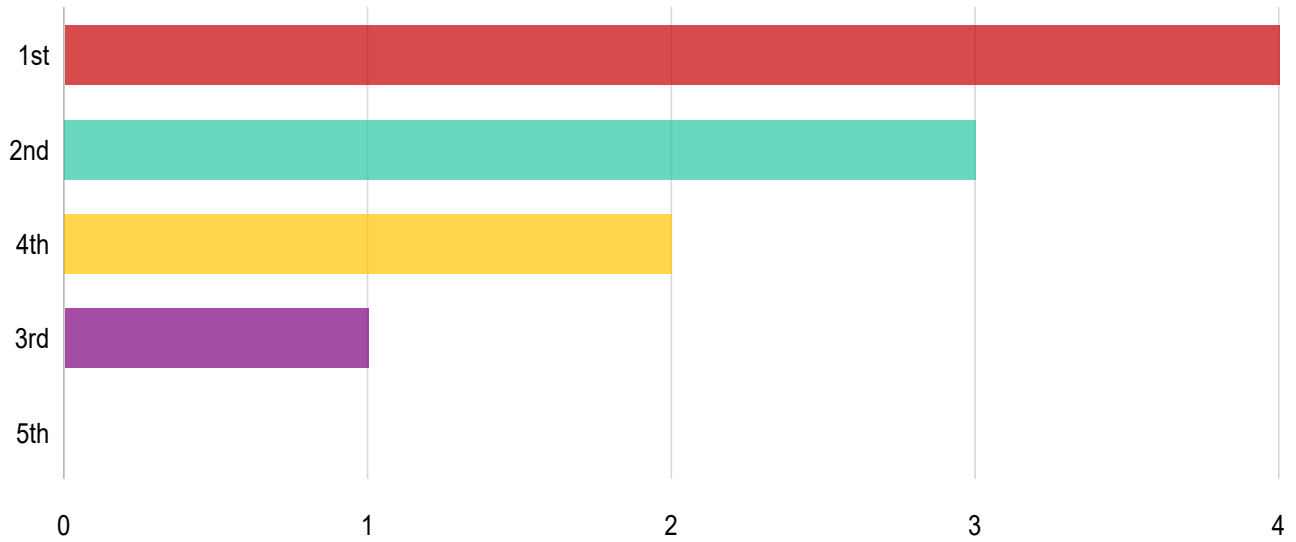


Answers	Count	Percentage
---------	-------	------------

1st	2	14.29%
2nd	2	14.29%
3rd	2	14.29%
4th	0	0%
5th	0	0%

Answered: 6 Skipped: 8

8) Create a searchable / publicly accessible repository for all the...

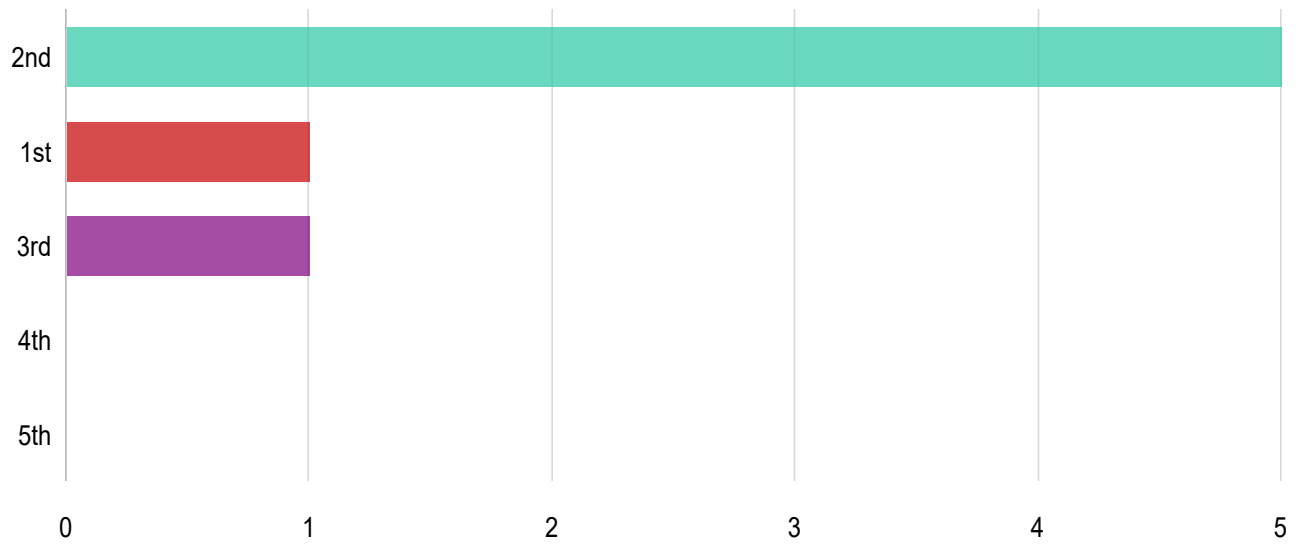


Answers	Count	Percentage
---------	-------	------------

1st	4	28.57%
2nd	3	21.43%
4th	2	14.29%
3rd	1	7.14%
5th	0	0%

Answered: 10 Skipped: 4

○ 9) Consider time-enabled subthemes or track changes to show change ov...

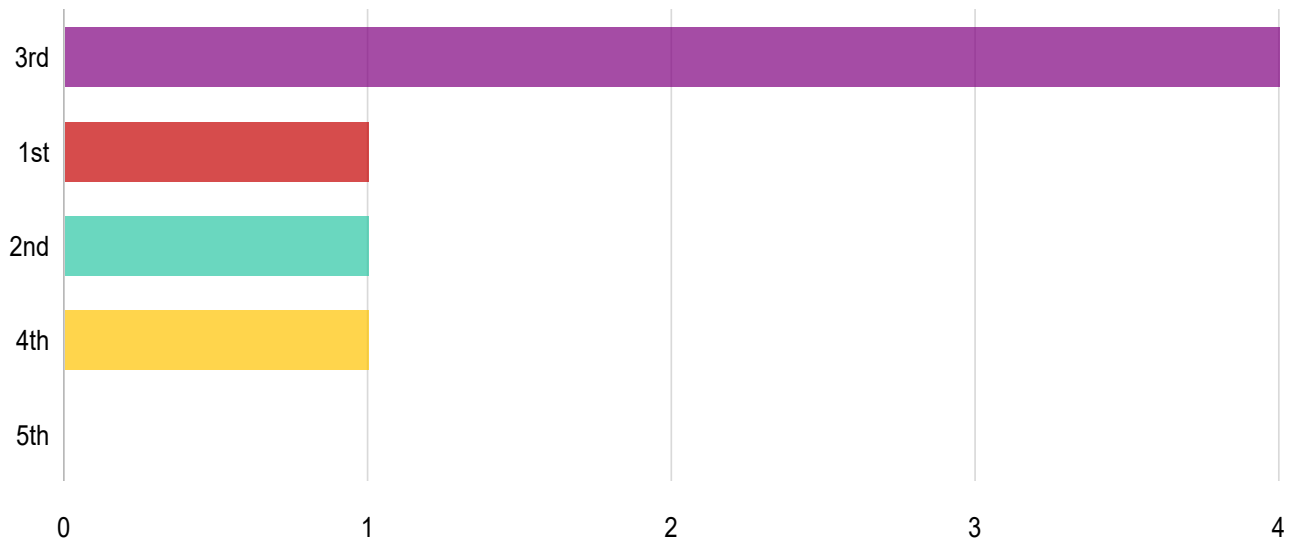


Answers	Count	Percentage
---------	-------	------------

2nd	5	35.71%
1st	1	7.14%
3rd	1	7.14%
4th	0	0%
5th	0	0%

Answered: 7 Skipped: 7

○ 10) Implement new schema. Document data schema and standard. Compl...

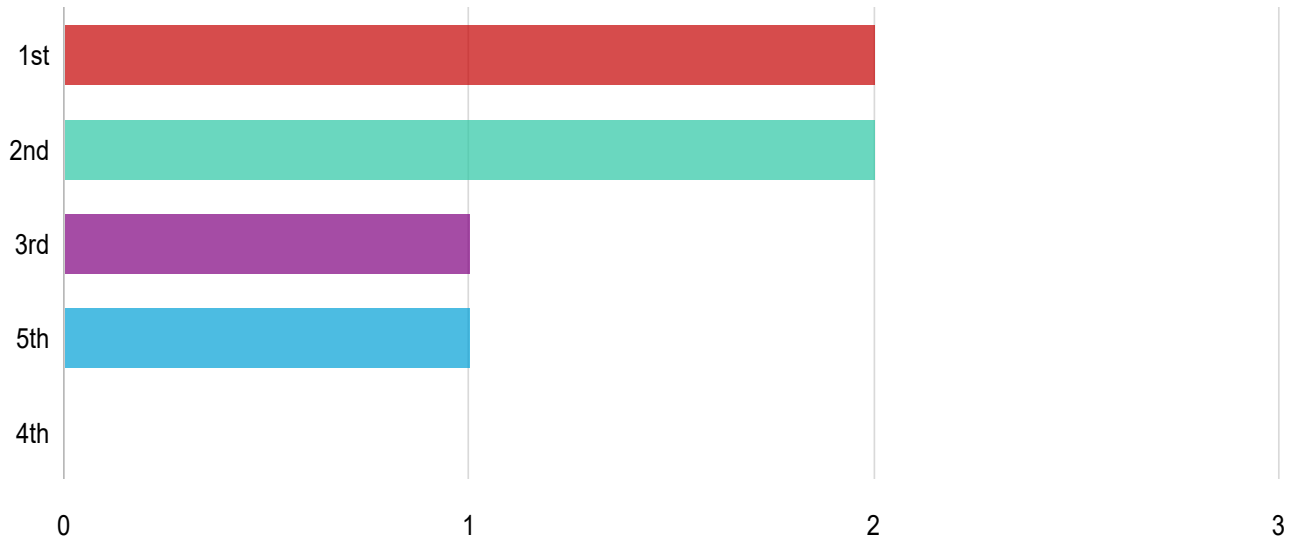


Answers	Count	Percentage
---------	-------	------------

3rd	4	28.57%
1st	1	7.14%
2nd	1	7.14%
4th	1	7.14%
5th	0	0%

Answered: 7 Skipped: 7

○ 11) Implement methods to reduce topology errors.

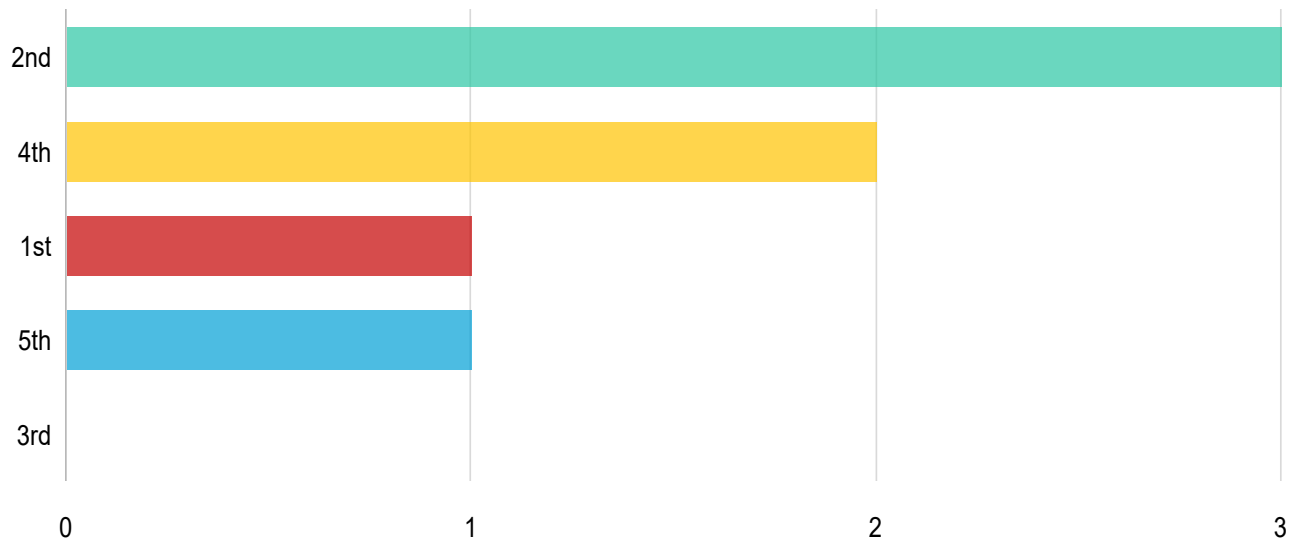


Answers	Count	Percentage
---------	-------	------------

1st	2	14.29%
2nd	2	14.29%
3rd	1	7.14%
5th	1	7.14%
4th	0	0%

Answered: 6 Skipped: 8

○ 12) Implement versioned editing and train additional staff to update...

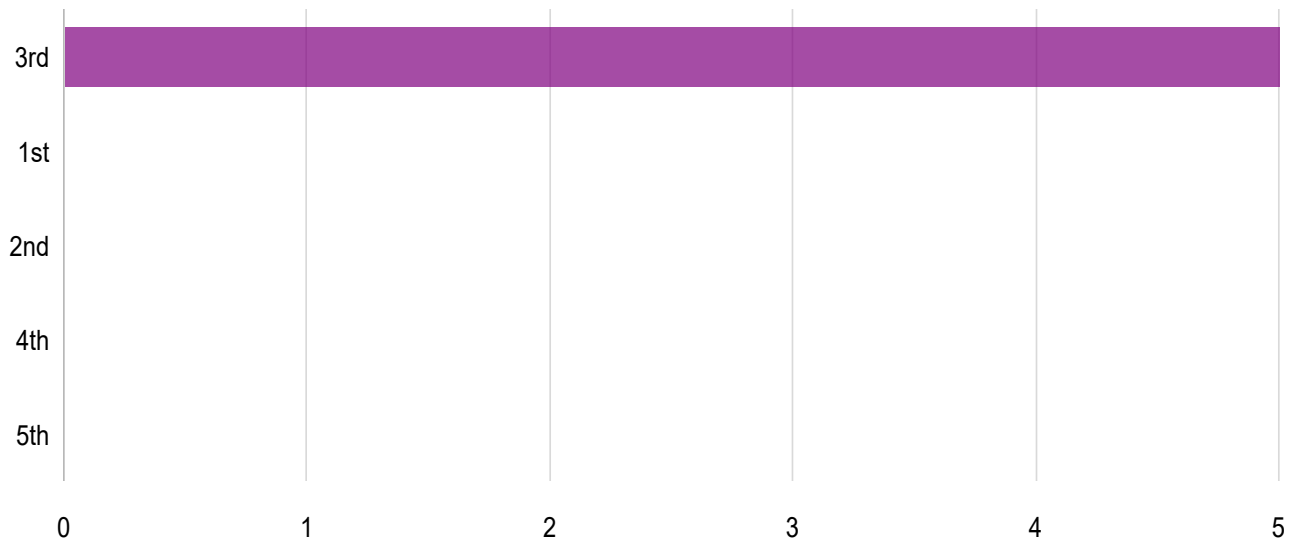


Answers	Count	Percentage
---------	-------	------------

2nd	3	21.43%
4th	2	14.29%
1st	1	7.14%
5th	1	7.14%
3rd	0	0%

Answered: 7 Skipped: 7

- 13) Evaluate, Implement, and Reevaluate Data Improvement Plan annually.

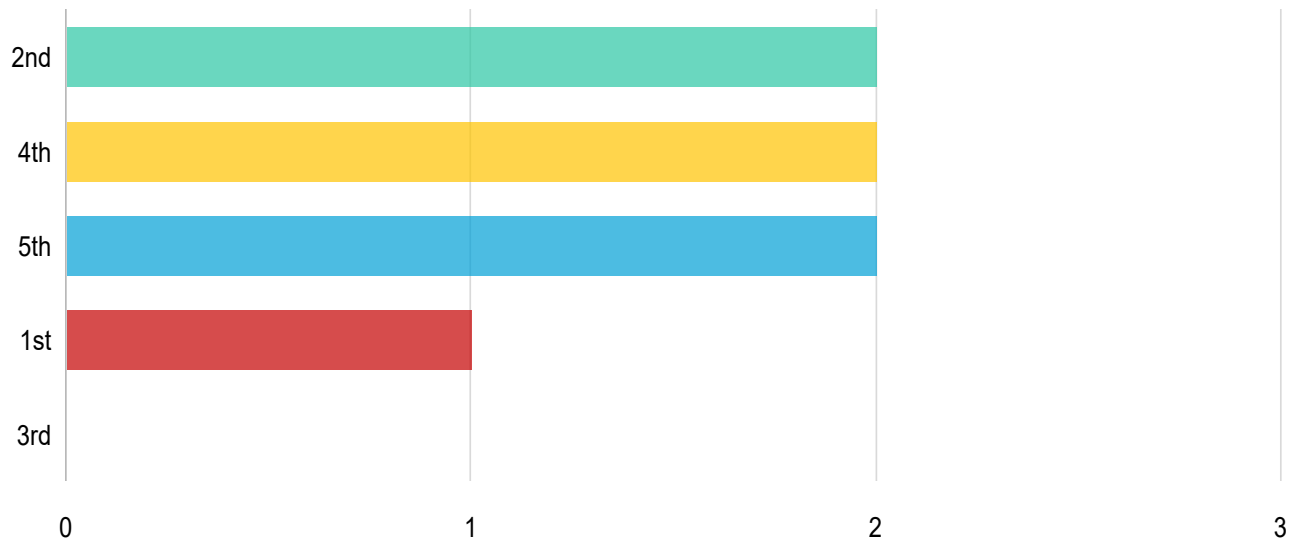


Answers	Count	Percentage
---------	-------	------------

3rd	5	35.71%
1st	0	0%
2nd	0	0%
4th	0	0%
5th	0	0%

Answered: 5 Skipped: 9

o 14) Hold annual working group meeting (or as needed) and present annua...

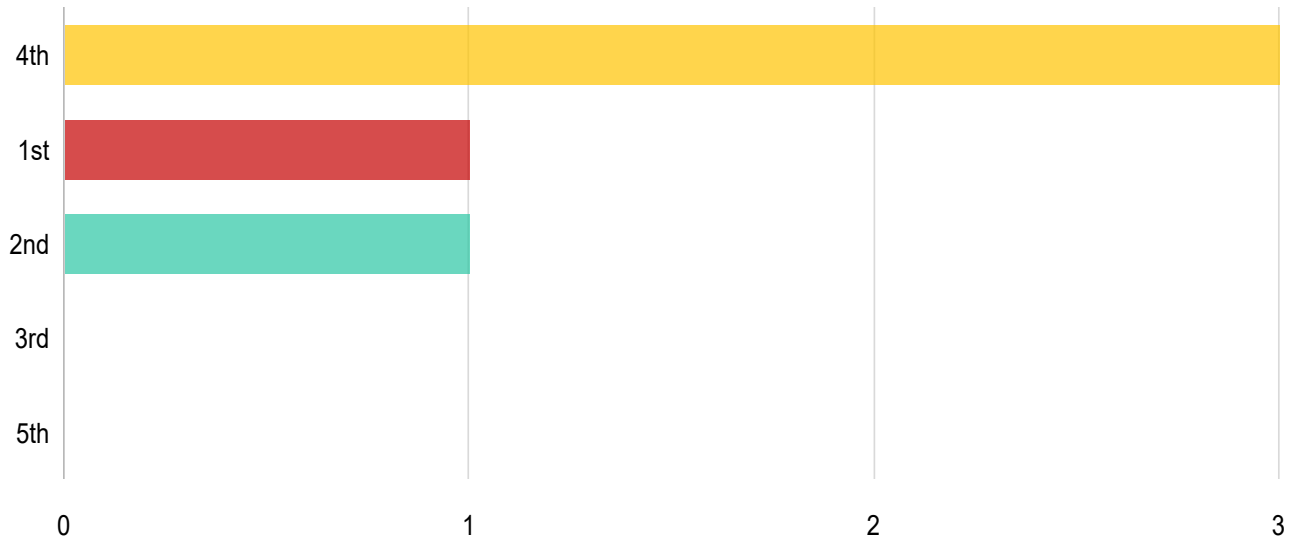


Answers **Count** **Percentage**

2nd	2	14.29%
4th	2	14.29%
5th	2	14.29%
1st	1	7.14%
3rd	0	0%

Answered: 7 Skipped: 7

o 15) Develop outreach plan.



Answers	Count	Percentage
---------	-------	------------

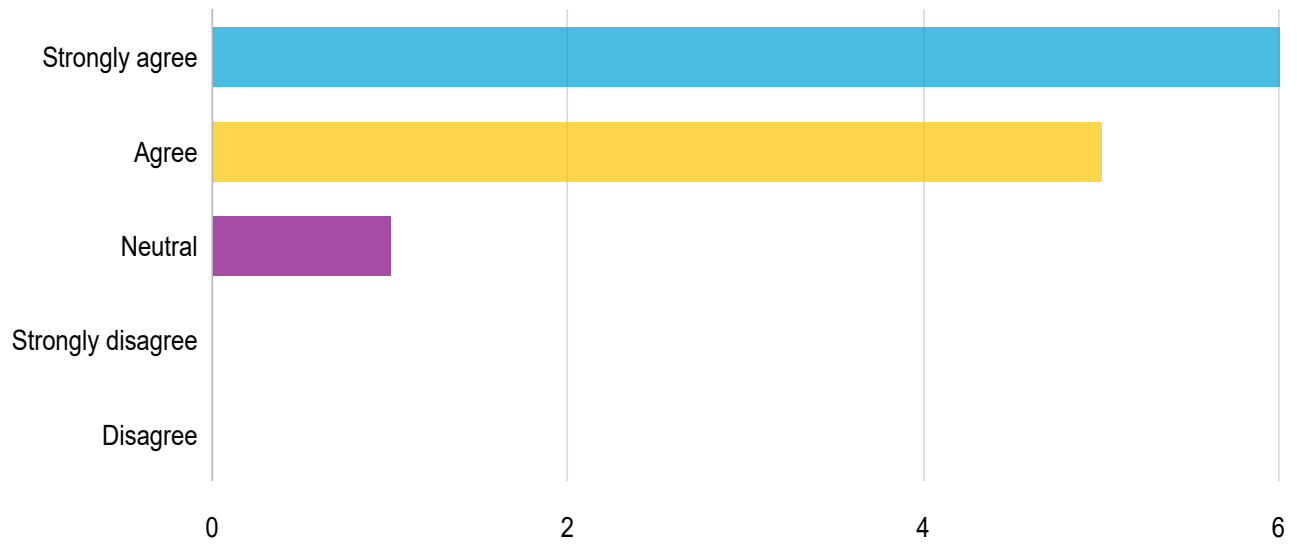
4th	3	21.43%
1st	1	7.14%
2nd	1	7.14%
3rd	0	0%
5th	0	0%

Answered: 5 Skipped: 9

Please list any priorities that have not been addressed above.

There are no answers to this question yet.

The MSDI Boundary Data Layers are meeting your needs

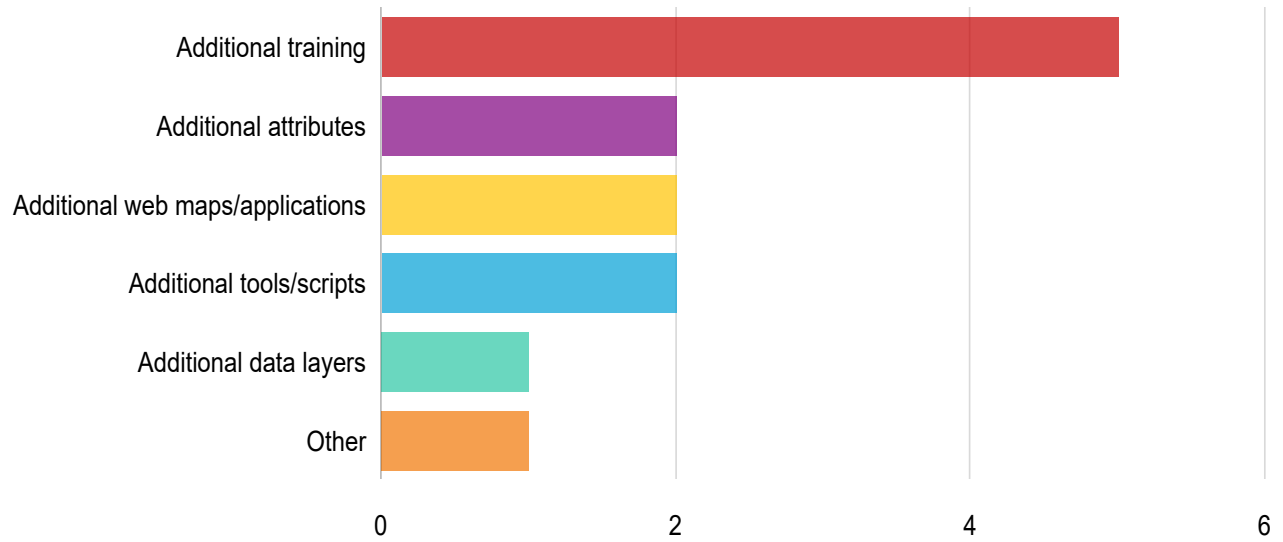


Answers **Count** **Percentage**

Strongly agree	6	42.86%
Agree	5	35.71%
Neutral	1	7.14%
Strongly disagree	0	0%
Disagree	0	0%

Answered: 12 Skipped: 2

What else do you want from the MSDI Boundary Theme?



Answers **Count** **Percentage**

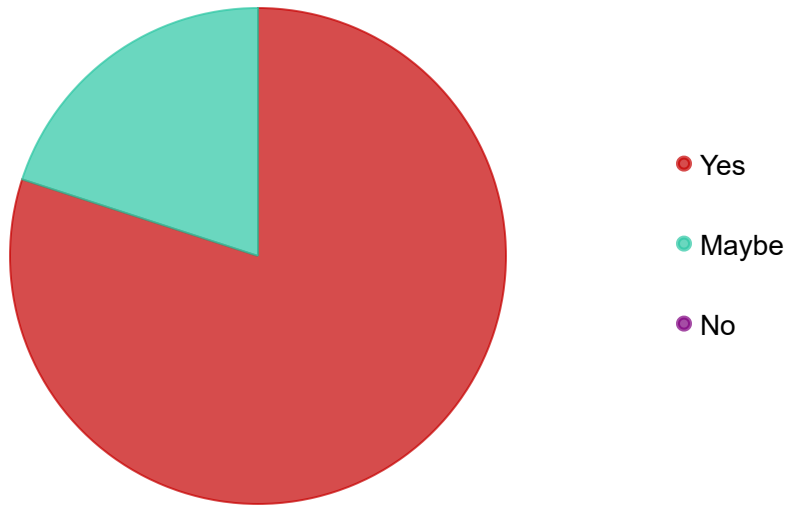
Answers	Count	Percentage
Additional training	5	35.71%
Additional attributes	2	14.29%
Additional web maps/applications	2	14.29%
Additional tools/scripts	2	14.29%
Additional data layers	1	7.14%
Other	1	7.14%

Answered: 10 Skipped: 4

If you selected other in the previous question, what would help you with your business needs that is n...

There are no answers to this question yet.

Would you be for the Montana State Library to pursue a State Boundary and...



Answers

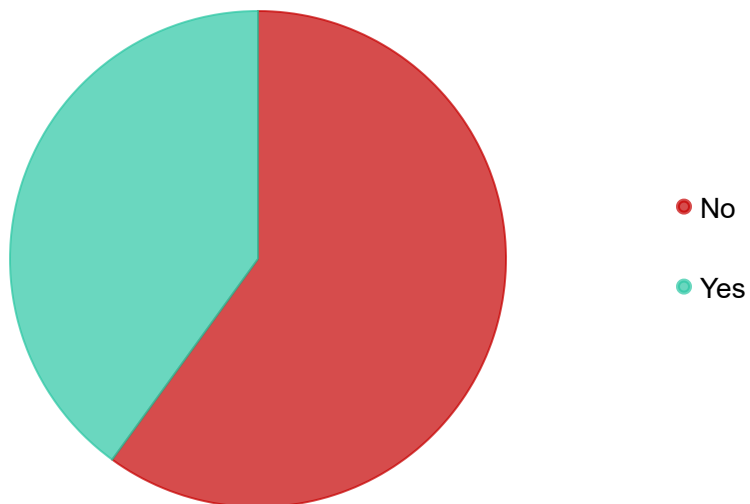
Count

Percentage

Yes	4	28.57%
Maybe	1	7.14%
No	0	0%

Answered: 5 Skipped: 9

Would you like us to follow up with you regarding this program?



Answered: 5 Skipped: 9

Would you like us to follow up with you? If yes, please provide your contact information

The word cloud requires at least 20 answers to show.

Answered: 2 Skipped: 12