



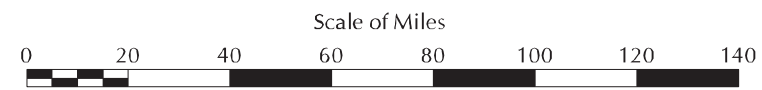


General Geologic Map



-  Aquifers in Cenozoic rocks & deposits
-  Aquifers in Mesozoic rocks & deposits
-  Aquifers in Paleozoic rocks & deposits
-  Rocks without a principal aquifer



Source of data:
Montana Bureau of
Mines and Geology

Map by Montana State Library
Natural Resource Information System
Map #97nris81h - 8/30/96