Montana Legislative Districts 2005-2014

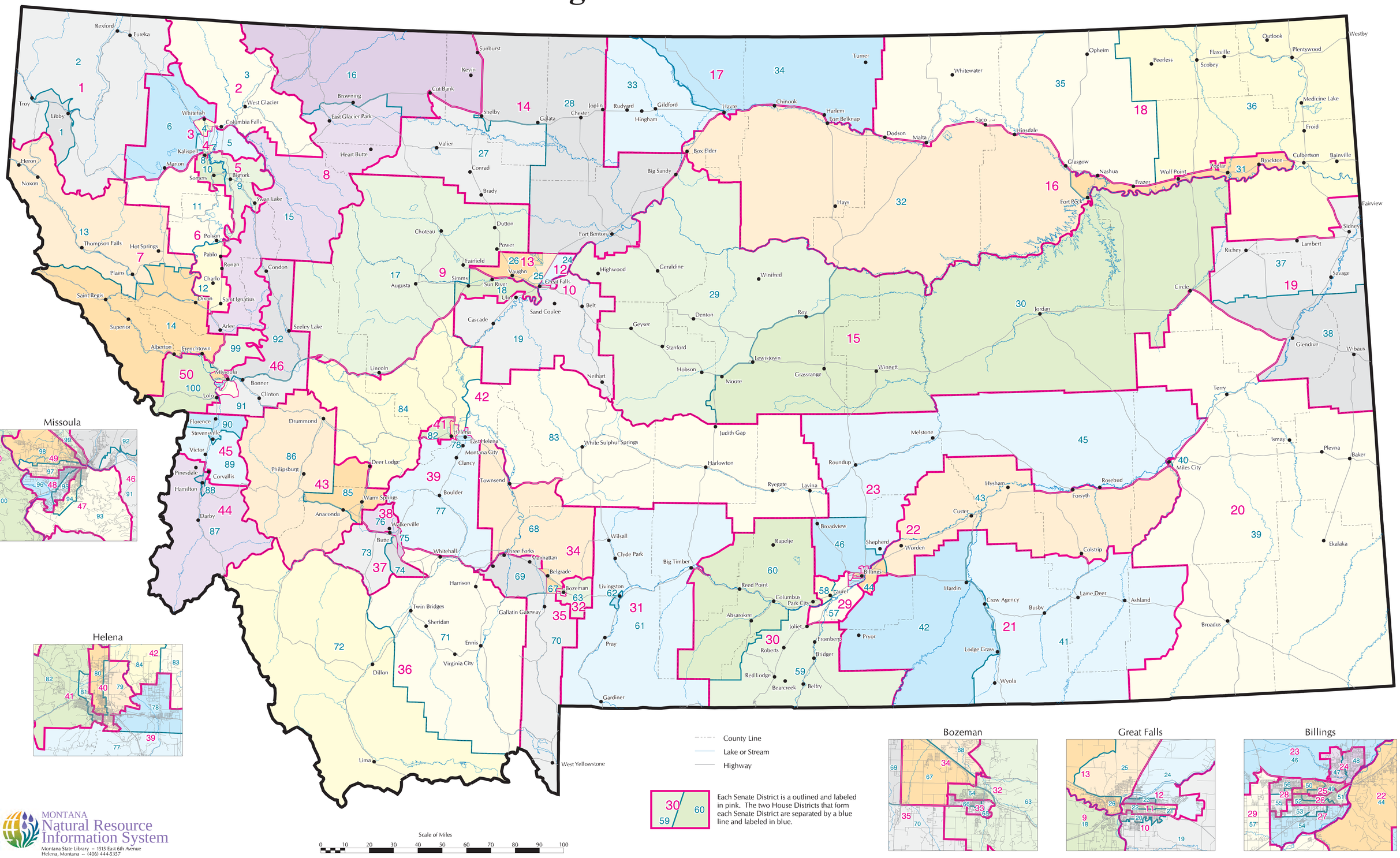

MONTANA
Natural Resource
Information System

Montana State Library – 1515 East 6th Avenue
Helena, Montana – (406) 444-5357
Map Number 04leg0001 – 7/28/2003

Montana Legislative Districts 2005-2014
District Boundaries near Selected Towns

Alberton

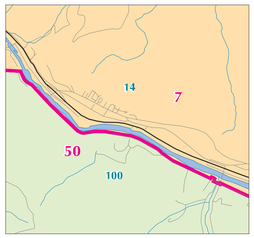

Anaconda

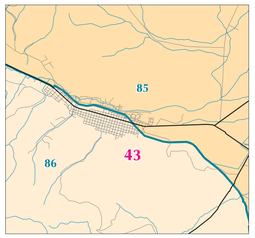

Belgrade

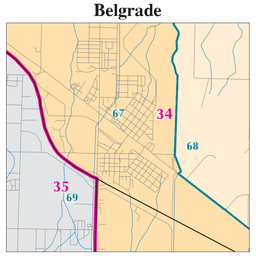

Big Sandy

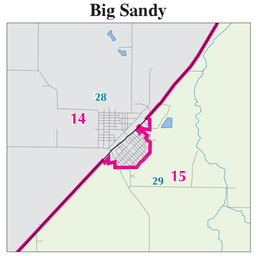

Brockton

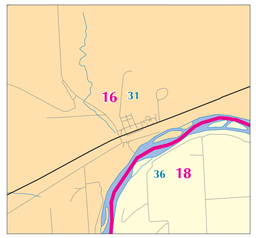

Browning

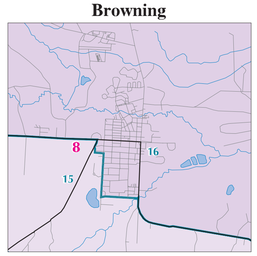

Butte

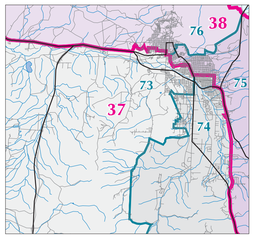

Chinook

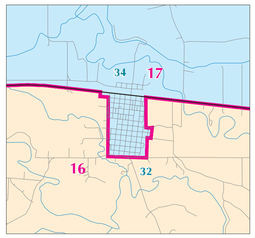

Circle

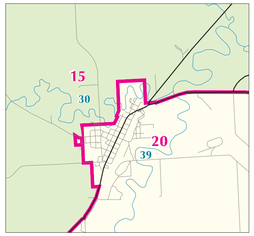

Corvallis

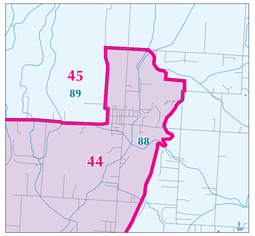

Cut Bank

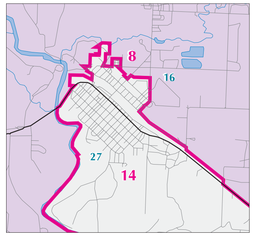

Deer Lodge

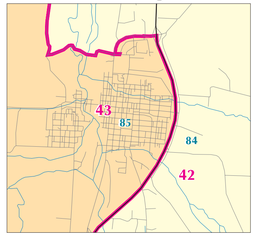

Dodson

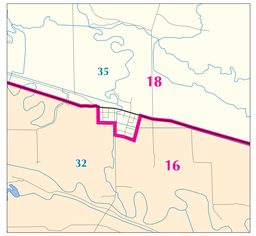

Forsyth

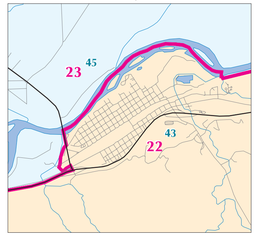

Fort Belknap

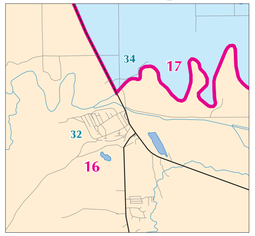

Fort Peck

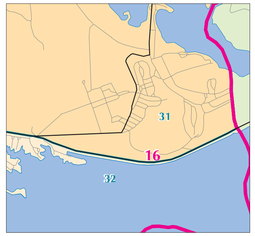

Frazer

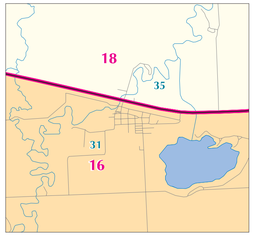

Frenchtown

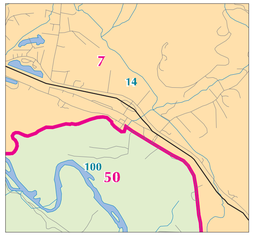

Glasgow

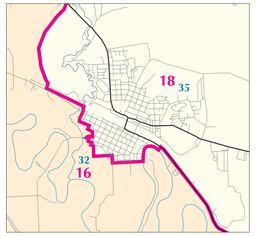

Hamilton

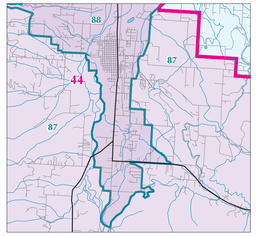

Hardin

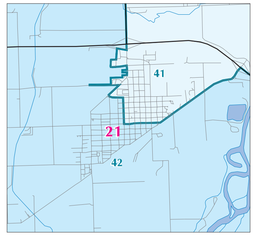

Harlem

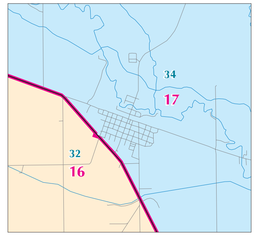

Havre

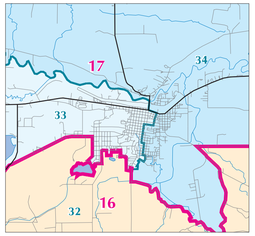

Hinsdale

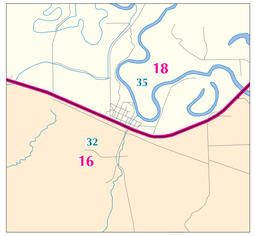

Kalispell

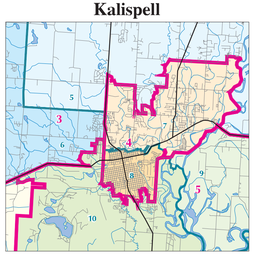

Laurel

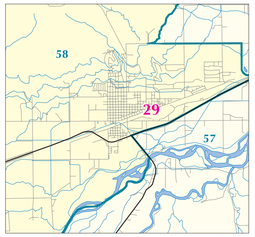

Lewistown

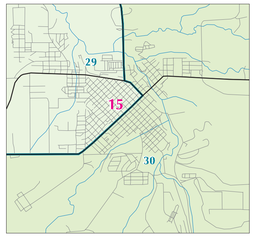

Libby

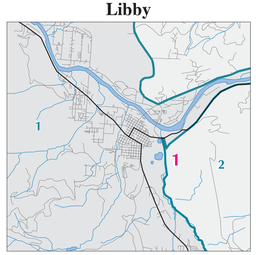

Livingston

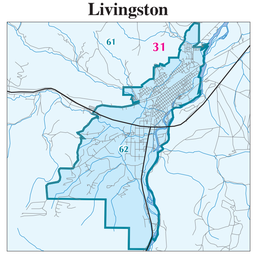

Malta

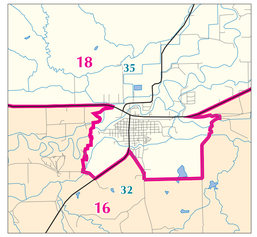

Miles City

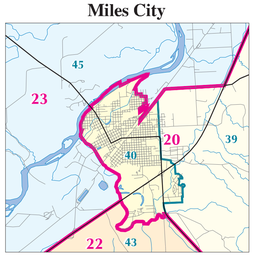

Nashua

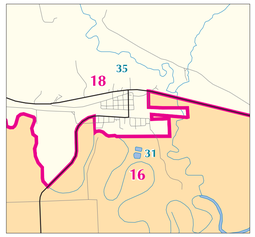

Pablo

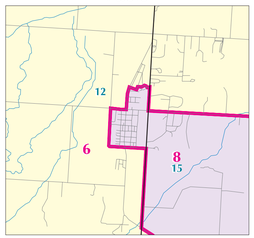

Ronan

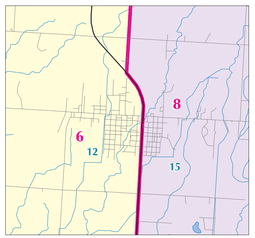

Roy

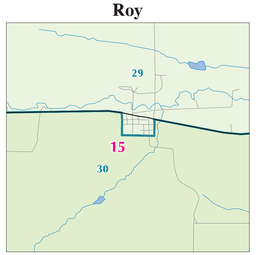

Saco

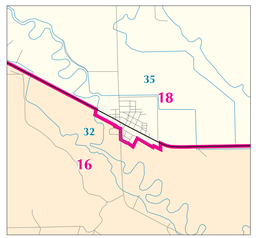

Shelby

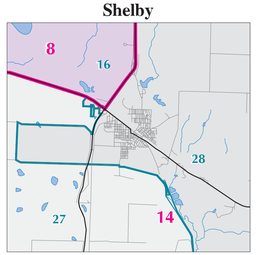

Stevensville

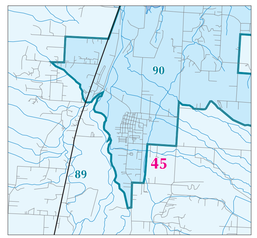

Sunburst

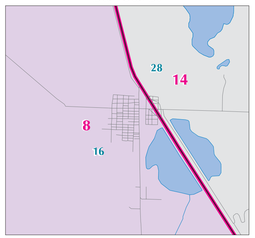

Townsend

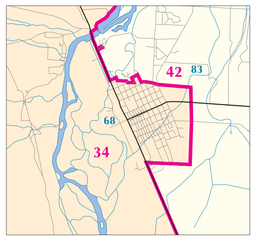

Troy

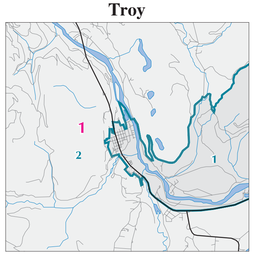

Whitefish

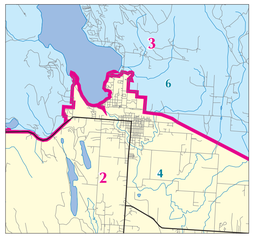

Whitehall

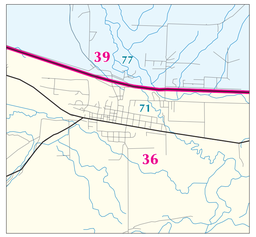

Wolf Point

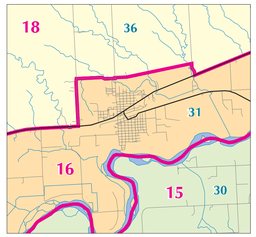

Senate District Boundary

House District Boundary

Stream

Highway

Road or Street

14 Senate District Number

28 House District Number

Maps are not all the same scale

MONTANA Natural Resource Information System
Montana State Library – 1515 East 6th Avenue
Helena, Montana – (406) 444-5357
Map Number 04leg0001b – 8/7/2003